The Sea Ranch Sanitation Zone

WOD MAP

October 2007

SONOMA COUNTY WATER AGENCY

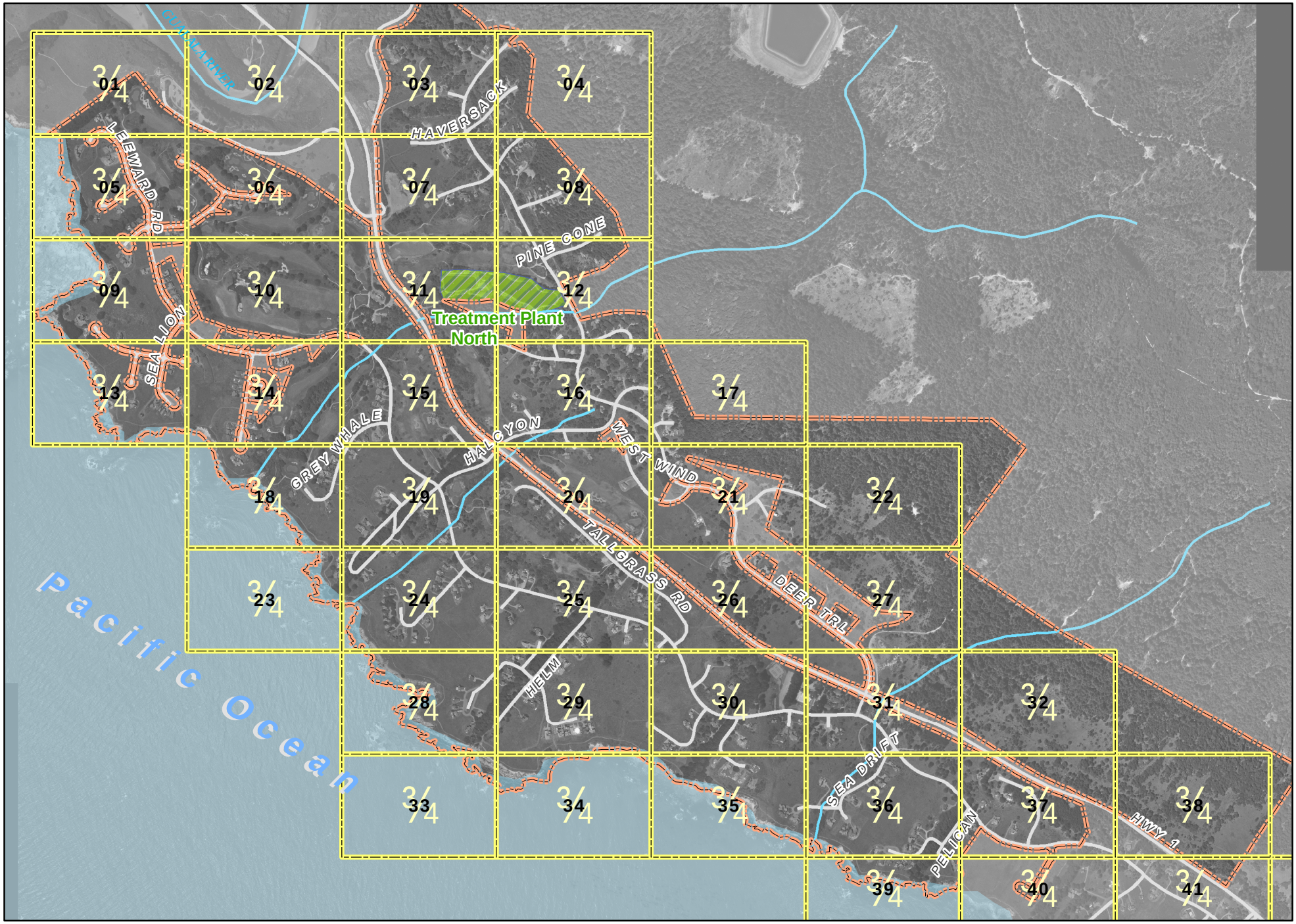

The Sea Ranch Sanitation Zone (SRZ) - North
WOD Map Index

Atlas Page

Sanitation Boundary

Treatment Plant - North

0 0.125 0.25 Miles

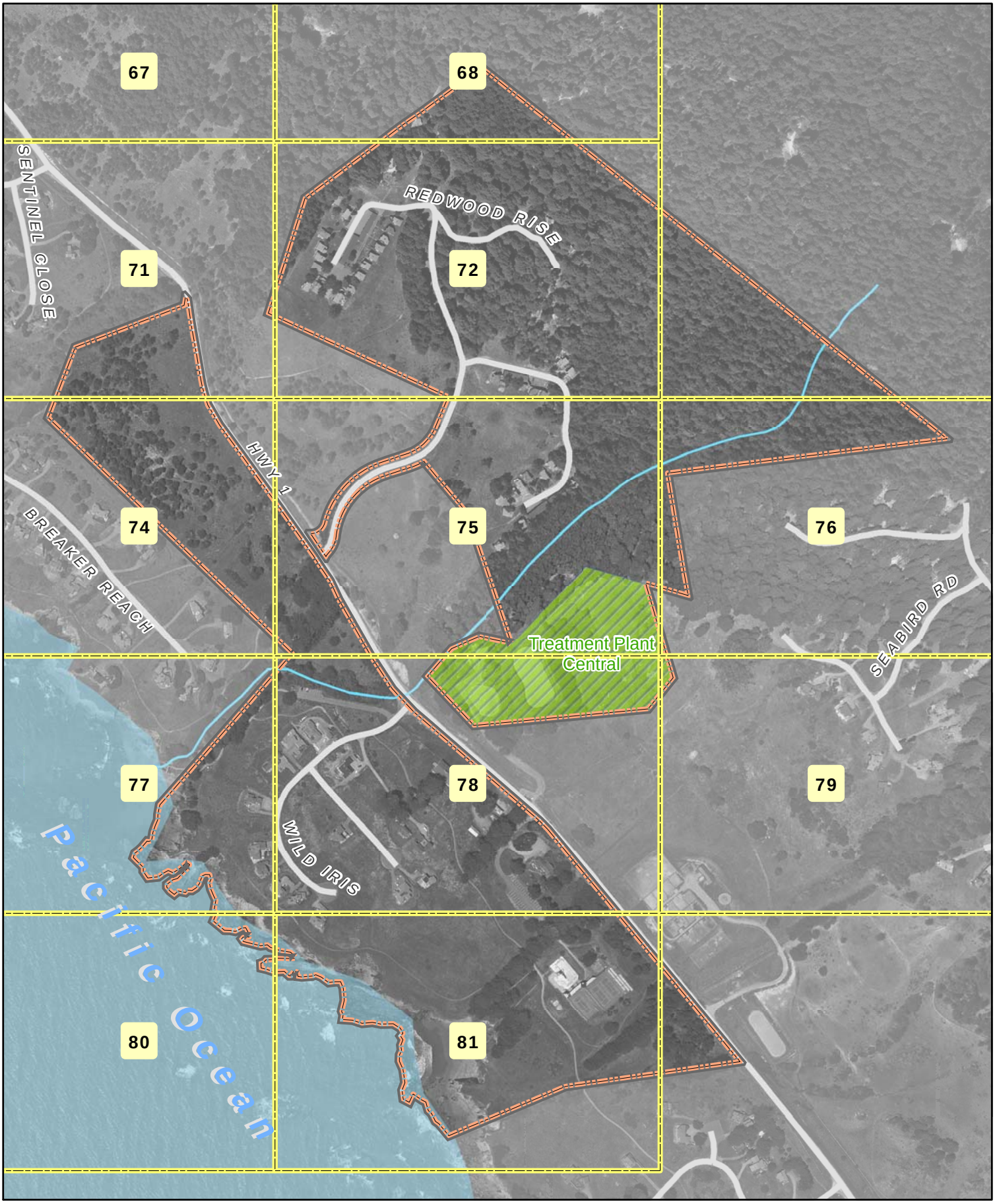

The Sea Ranch Sanitation Zone (SRZ) - Central
WOD Map Index

Atlas Page

Sanitation Boundary

Treatment Plant - Central

0 0.05 0.1 Miles

N

STREET NAME	PAGE NUMBER
ANTLER	17
BACK PACK	37
BADGER	3
BALLAST	5
BREAKER REACH	77
BROAD REACH	05, 06, 09
BUCKEYE	13
BURL TREE	30
CEANOTHUS	21
CORNLILY	21
DEER	03, 04, 07, 08, 12, 16, 17, 21, 26, 27
DEER TRAIL	31
DEER	31
DEL MAR	28, 29
EQUINOX	15, 19
FAWN	16
FISH HOOK	12, 16
FISH ROCK	19, 24
FORECASTLE	05, 06
FOREMAST	36
GREEN FERN	8
GREY WHALE	15, 18, 19
HALCYON	16, 19, 20
HATCHWAY	19
HAVERSACK	03, 04, 07
HELM	25, 28, 29
HERON	31
HIGHWAY 1	03, 07, 11, 15, 19, 20, 25, 26, 30, 31, 37, 75, 78, 81
KLAMATH	25, 29

STREET NAME	PAGE NUMBER
LEEWARD REACH	01, 05
LEEWARD	05, 09, 11, 14, 15, 19, 24, 25, 26, 30, 31, 36, 37
MADRONE MEADOW	72
MAIN SAIL	14
MIZZEN MAST	14
PELICAN	36, 37
PINE CONE	08, 12
PINE MEADOW	72, 75
REDWOOD RISE	72
RIVEN	16, 20
ROCK COD	09, 13
ROCK	13, 14
SCREECH OWL	11, 12, 15, 16
SEA DRIFT	31, 36
SEA LION	09, 13
SEA PINE REACH	40
SEA STACK	24
SOLSTICE	30, 35
SOUNDING	9, 30
SOUTH WIND	30
STARBOARD	25
TALLGRASS	20, 25, 26
TIDE POOL	35, 36
WEST WIND	20, 21
WHITE BARN	78
WHITE FIR WOOD	72, 75
WHITE TAIL	07, 08
WILD IRIS	78
WINDROW	25
WINDSWEEP	26

PIPE TYPES

ABS –ACRYLONITRILE–BUTADIENE–STRYRENE
ACP –ASBESTOS–CEMENT PIPE
CIP –CAST IRON PIPE
DIP –DUCTILE IRON PIPE
PEP –POLYETHLYNE
PVC –POLY–VINYL CHLORIDE
RCP –REINFORCED CONCRETE PIPE
SC –STEEL CASING (JACK AND BORE)
TRUSS –TRUSS–WALL CONSTRUCTION
VCP –VITROFIED CLAY PIPE

DISCLAIMER
This map document has been provided as a visual display of Sonoma County Water Agency (herein referred to as the "Agency") information. The positional accuracy of the data is approximate and not intended to represent map accuracy from a record survey. Where these data differ from information provided by the Agency, the published data source rather than this map document should be regarded as the official record. Reasonable effort has been made to ensure the accuracy of the map and data provided; nevertheless, some information may not be accurate. The Agency assumes no responsibility arising from use of this information. THIS MAP DOCUMENT AND ASSOCIATED DATA ARE PROVIDED WITHOUT WARRANTY OF ANYKIND EXPRESSED OR IMPLIED.
Do not make any business decisions based on this data before validating the information with the appropriate Agency, County department or original data steward.

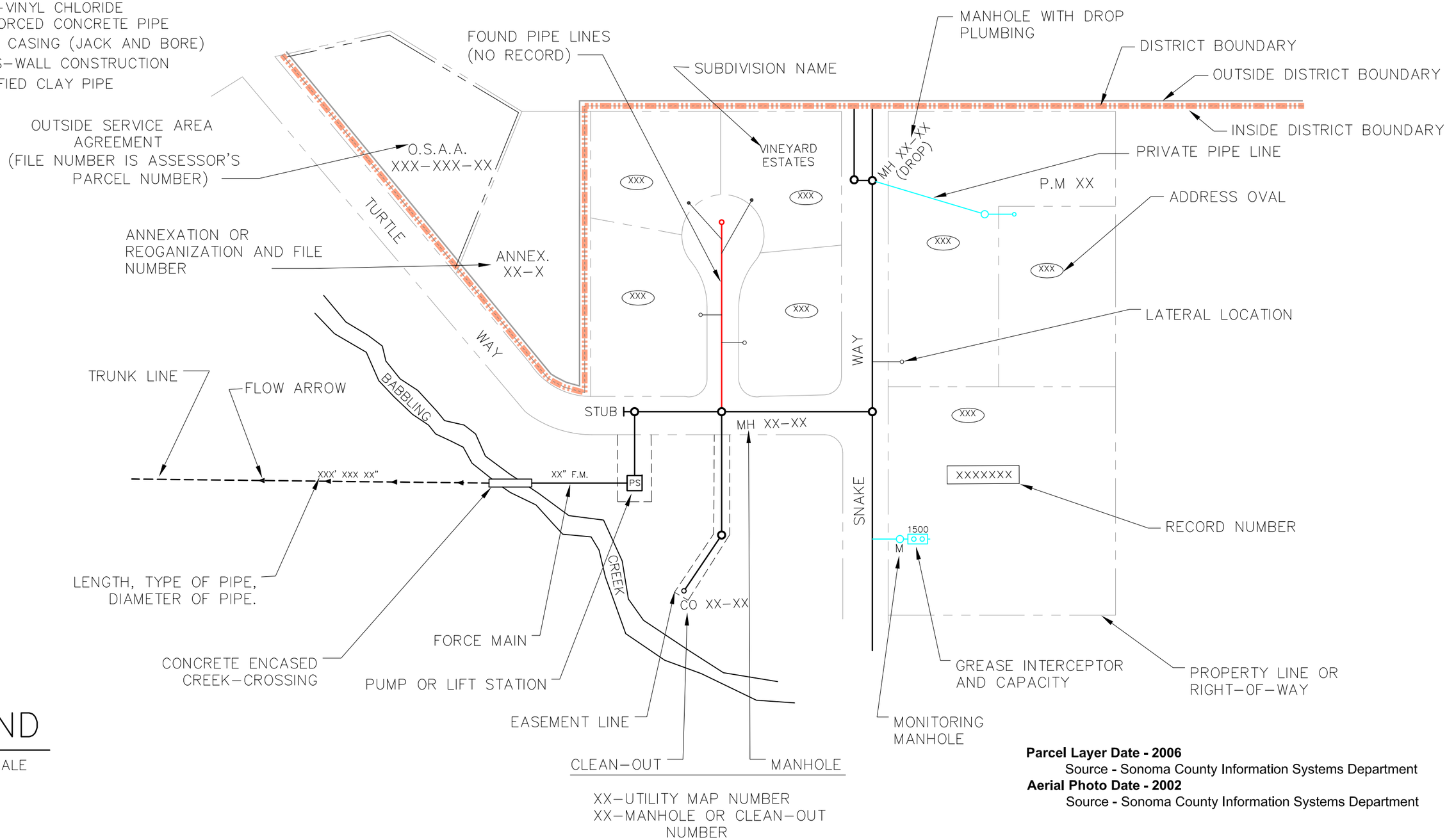

LEGEND

NOT TO SCALE

XX–UTILITY MAP NUMBER
XX–MANHOLE OR CLEAN–OUT NUMBER

Parcel Layer Date - 2006
Source - Sonoma County Information Systems Department
Aerial Photo Date - 2002
Source - Sonoma County Information Systems Department

P:\sanitation\russian river csd\wadmaps\LEGEND-SVCSD.dwg

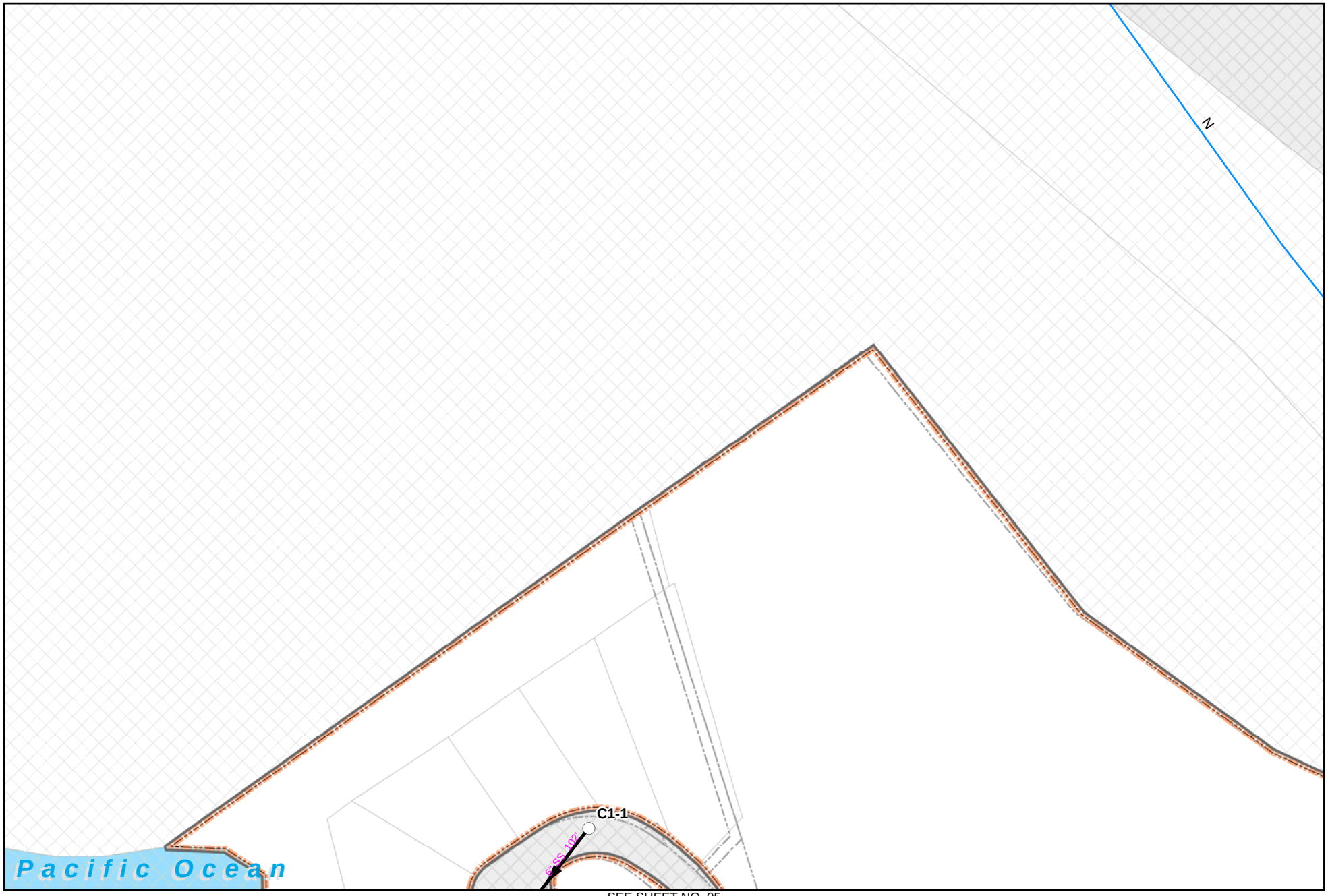

SEE SHEET NO. 05

SEE SHEET NO. 02

SEE SHEET NO. 06

N

0 50 100 Feet

Page Print Date: Oct 22, 2007

Cleanout

Manhole

Sanitation Main

Force Main

Sea Ranch District Boundary

Sanitation Easements

Parcels

Treatment Plant

SRZ Sheet No. 1

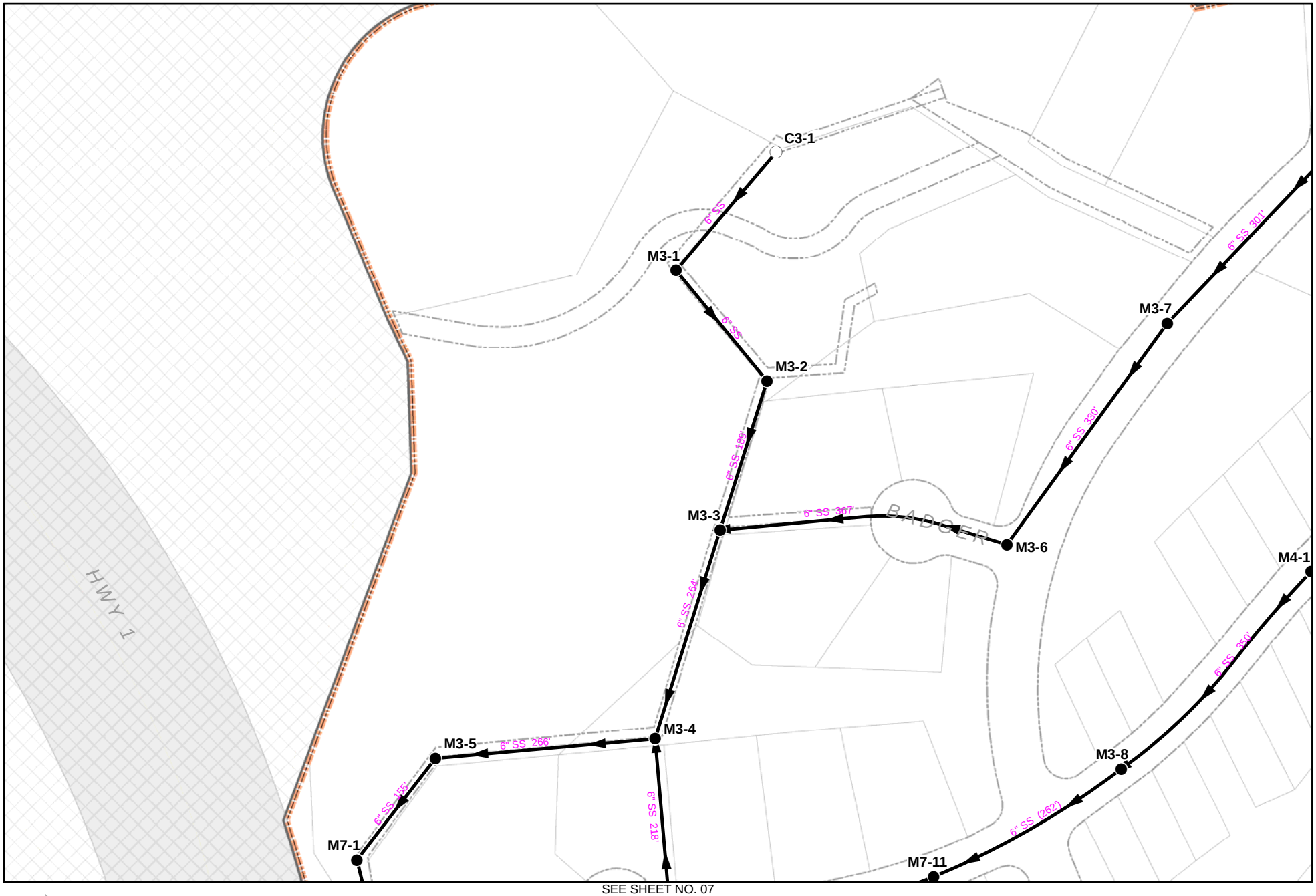

N

0 50 100 Feet

Page Print Date: Oct 22, 2007

Cleanout
Manhole
Sanitation Main
Force Main
Sea Ranch District Boundary
Sanitation Easements
Parcels
Treatment Plant

SRZ Sheet No. 3

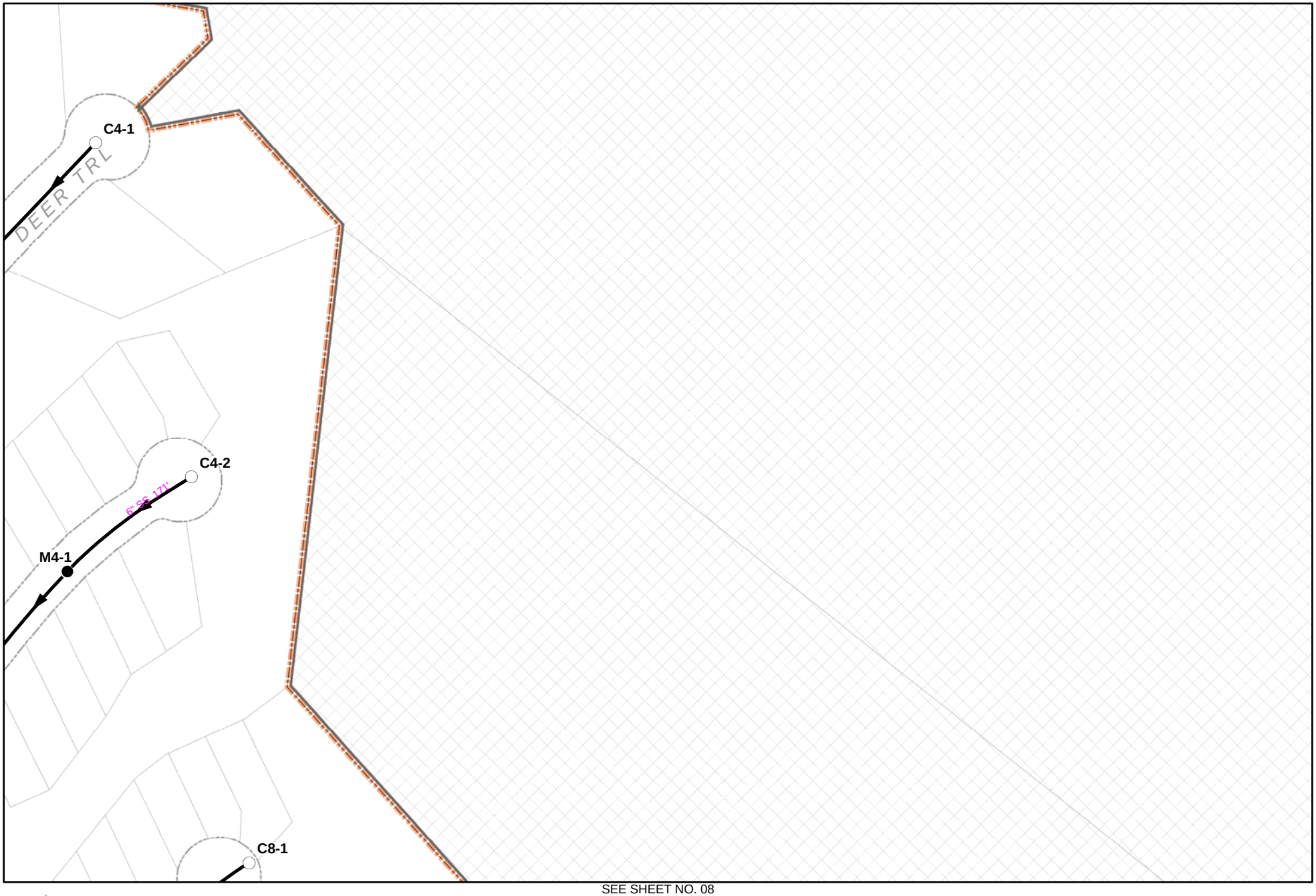

N

0 50 100 Feet

Page Print Date: Oct 22, 2007

Cleanout
Manhole
Sanitation Main
Force Main
Sea Ranch District Boundary
Sanitation Easements
Parcels
Treatment Plant

SRZ Sheet No. 4

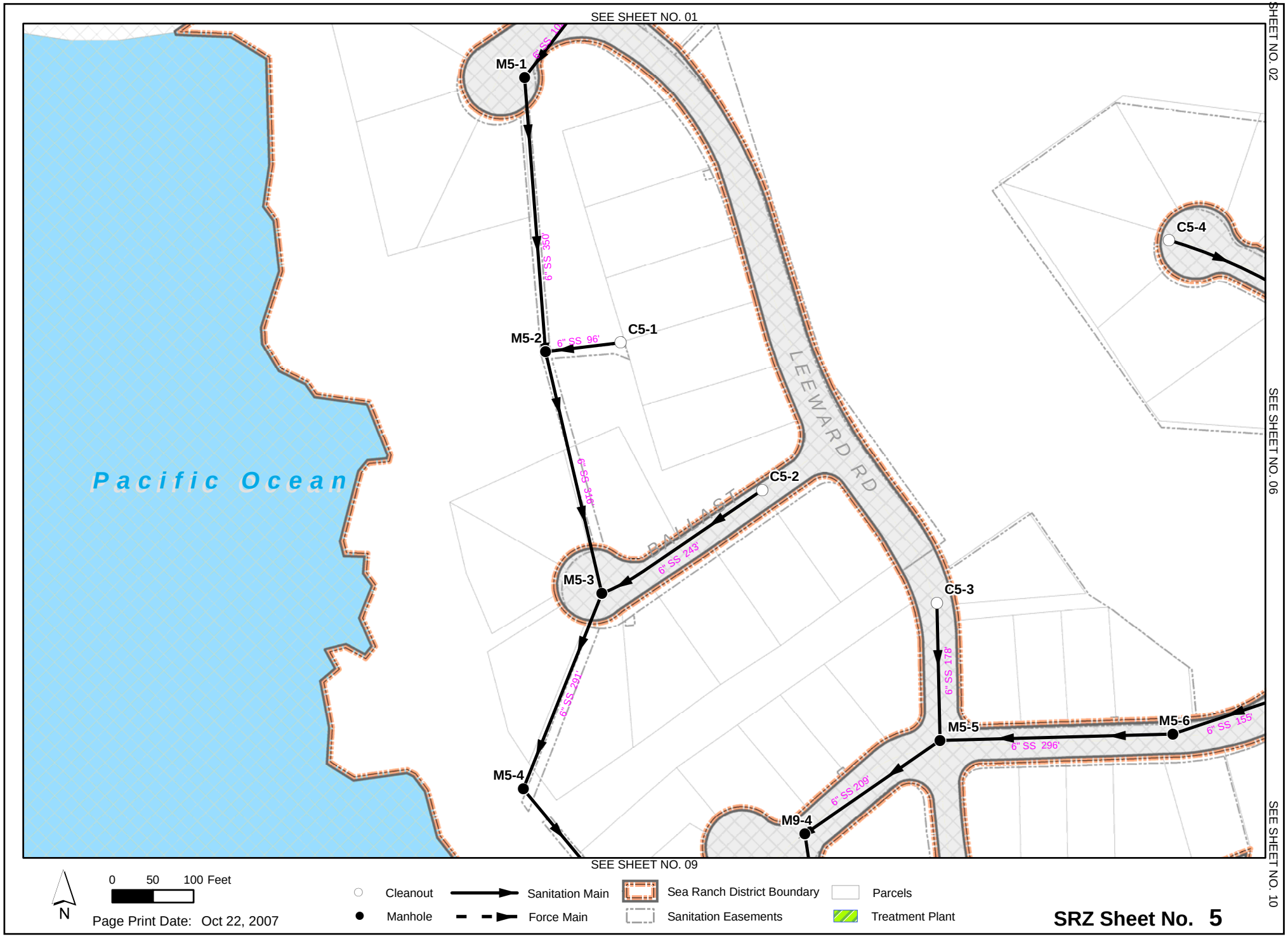
SEE SHEET NO. 01
SEE SHEET NO. 02
SEE SHEET NO. 06
SEE SHEET NO. 10
SEE SHEET NO. 09
Pacific Ocean
LEEWARD RD
BALLAST
M5-1
M5-2
M5-3
M5-4
M5-5
M5-6
M9-4
C5-1
C5-2
C5-3
C5-4
6" SS 350'
6" SS 96'
6" SS 316'
6" SS 243'
6" SS 291'
6" SS 178'
6" SS 155'
6" SS 296'
6" SS 209'
0 50 100 Feet
N
Page Print Date: Oct 22, 2007
Cleanout
Manhole
Sanitation Main
Force Main
Sea Ranch District Boundary
Sanitation Easements
Parcels
Treatment Plant
SRZ Sheet No. 5

SEE SHEET NO. 01
SEE SHEET NO. 02
SEE SHEET NO. 03
SEE SHEET NO. 05
SEE SHEET NO. 07
SEE SHEET NO. 09
SEE SHEET NO. 10
SEE SHEET NO. 11

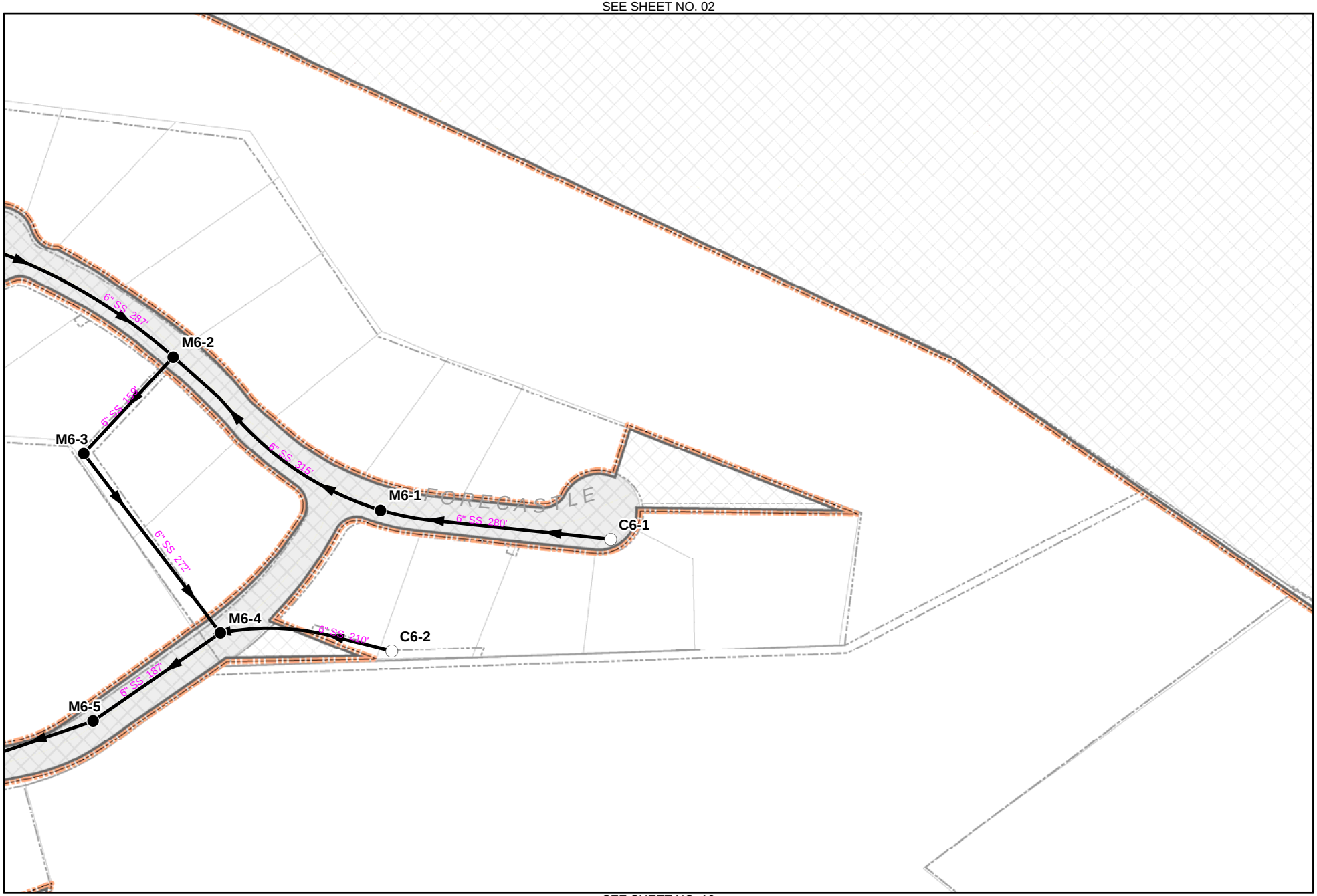

0 50 100 Feet

N

Page Print Date: Oct 22, 2007

Cleanout
Manhole
Sanitation Main
Force Main
Sea Ranch District Boundary
Sanitation Easements
Parcels
Treatment Plant

SRZ Sheet No. 6

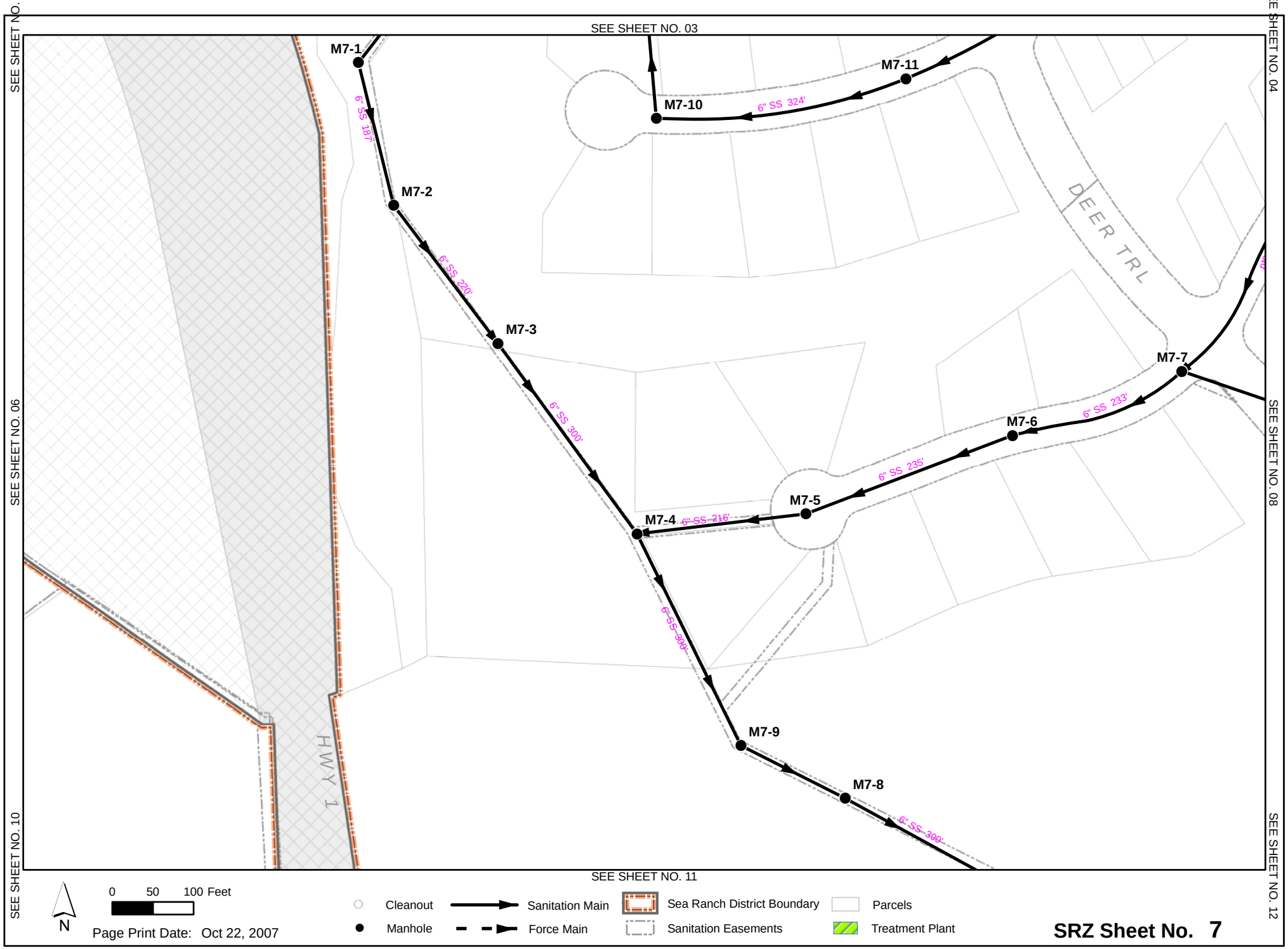
SEE SHEET NO. 02
SEE SHEET NO. 03
SEE SHEET NO. 04
SEE SHEET NO. 06
SEE SHEET NO. 08
SEE SHEET NO. 10
SEE SHEET NO. 11
SEE SHEET NO. 12
M7-1
M7-2
M7-3
M7-4
M7-5
M7-6
M7-7
M7-8
M7-9
M7-10
M7-11
6" SS 187'
6" SS 220'
6" SS 300'
6" SS 216'
6" SS 300'
6" SS 300'
6" SS 235'
6" SS 233'
6" SS 324'
DEER TRL
HWY 1
N
0 50 100 Feet
Page Print Date: Oct 22, 2007
Cleanout
Manhole
Sanitation Main
Force Main
Sea Ranch District Boundary
Sanitation Easements
Parcels
Treatment Plant
SRZ Sheet No. 7

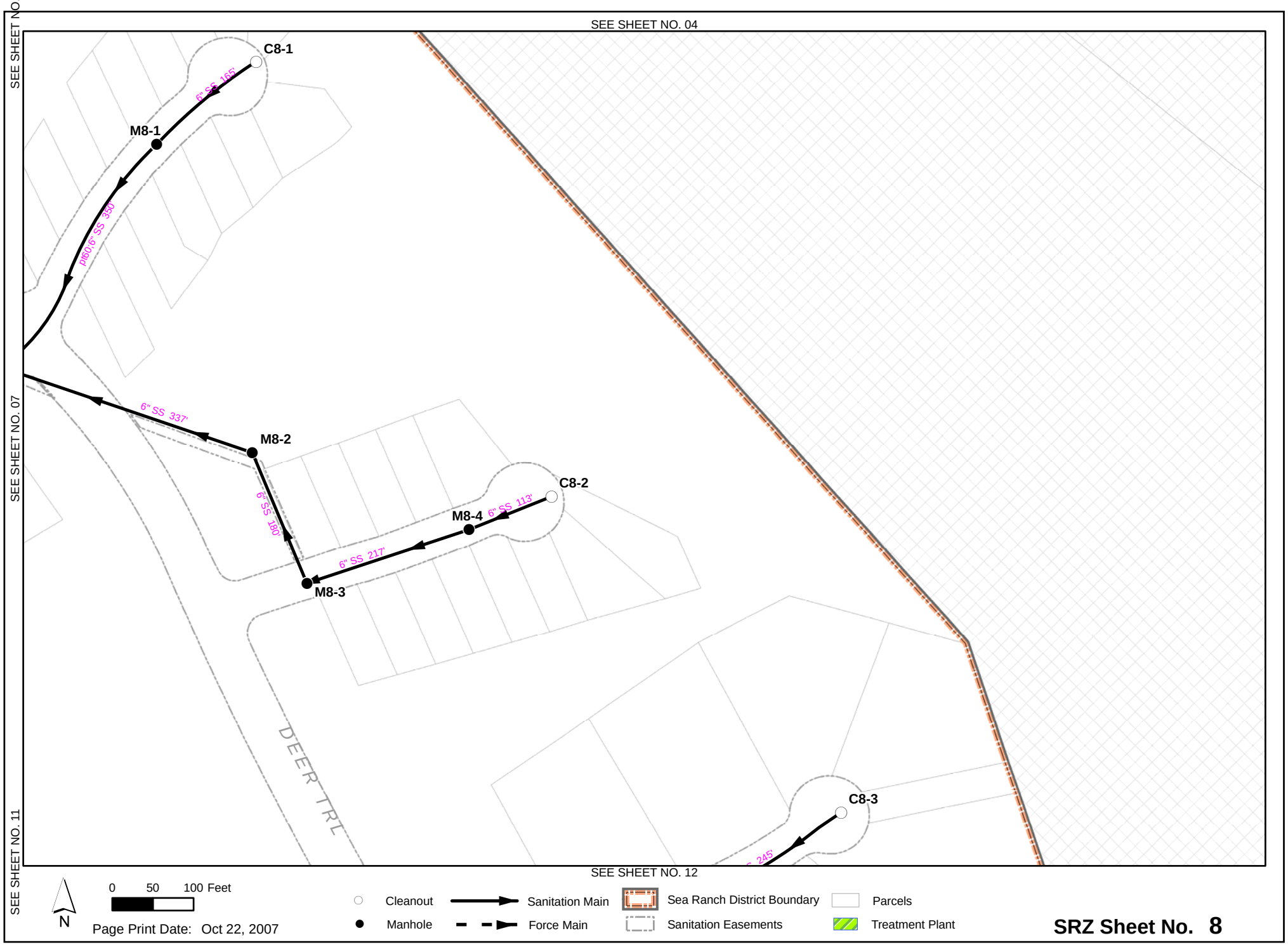

SRZ Sheet No. 8

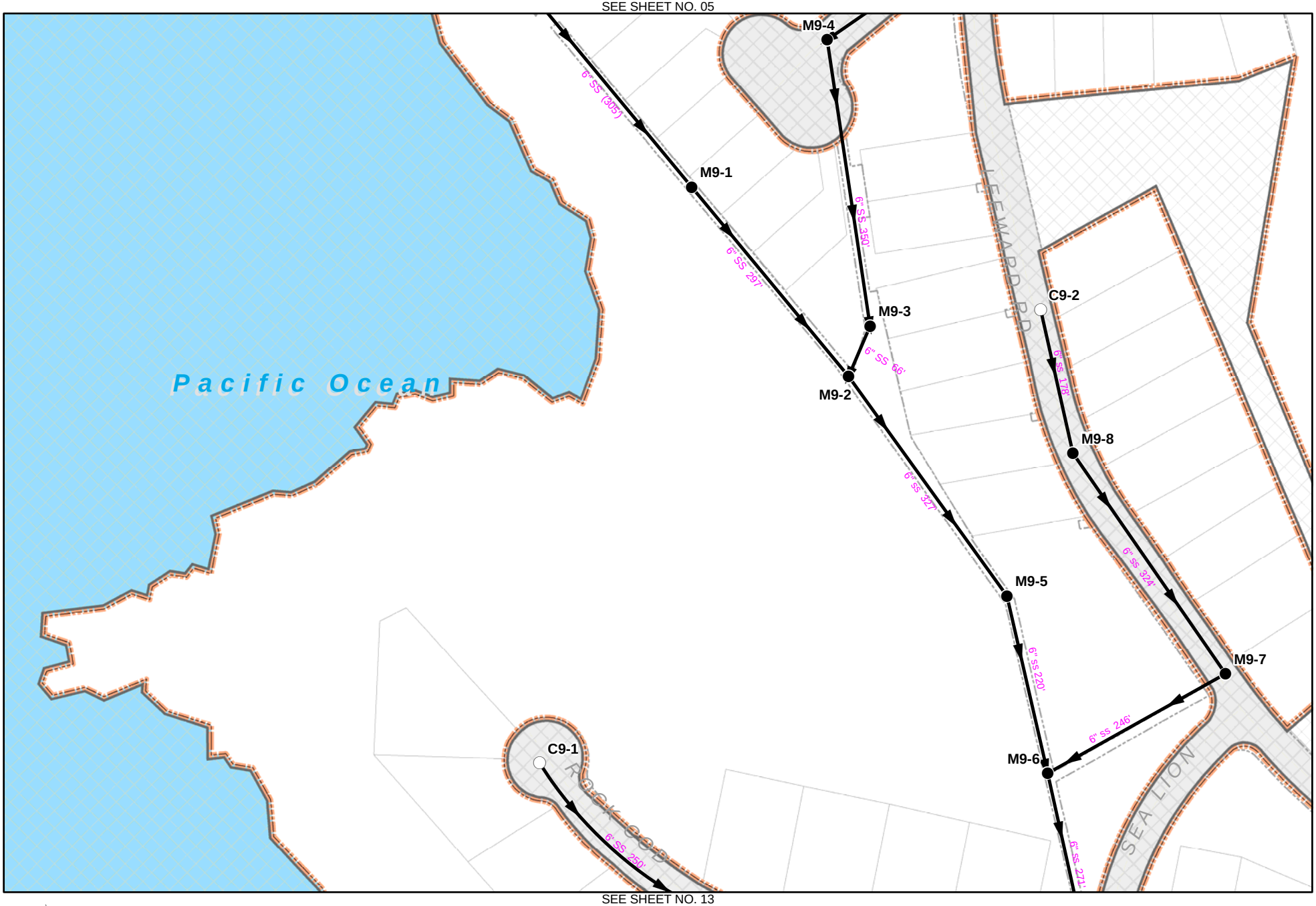

N

0 50 100 Feet

Page Print Date: Oct 22, 2007

Cleanout

Manhole

Sanitation Main

Force Main

Sea Ranch District Boundary

Sanitation Easements

Parcels

Treatment Plant

SRZ Sheet No. 9

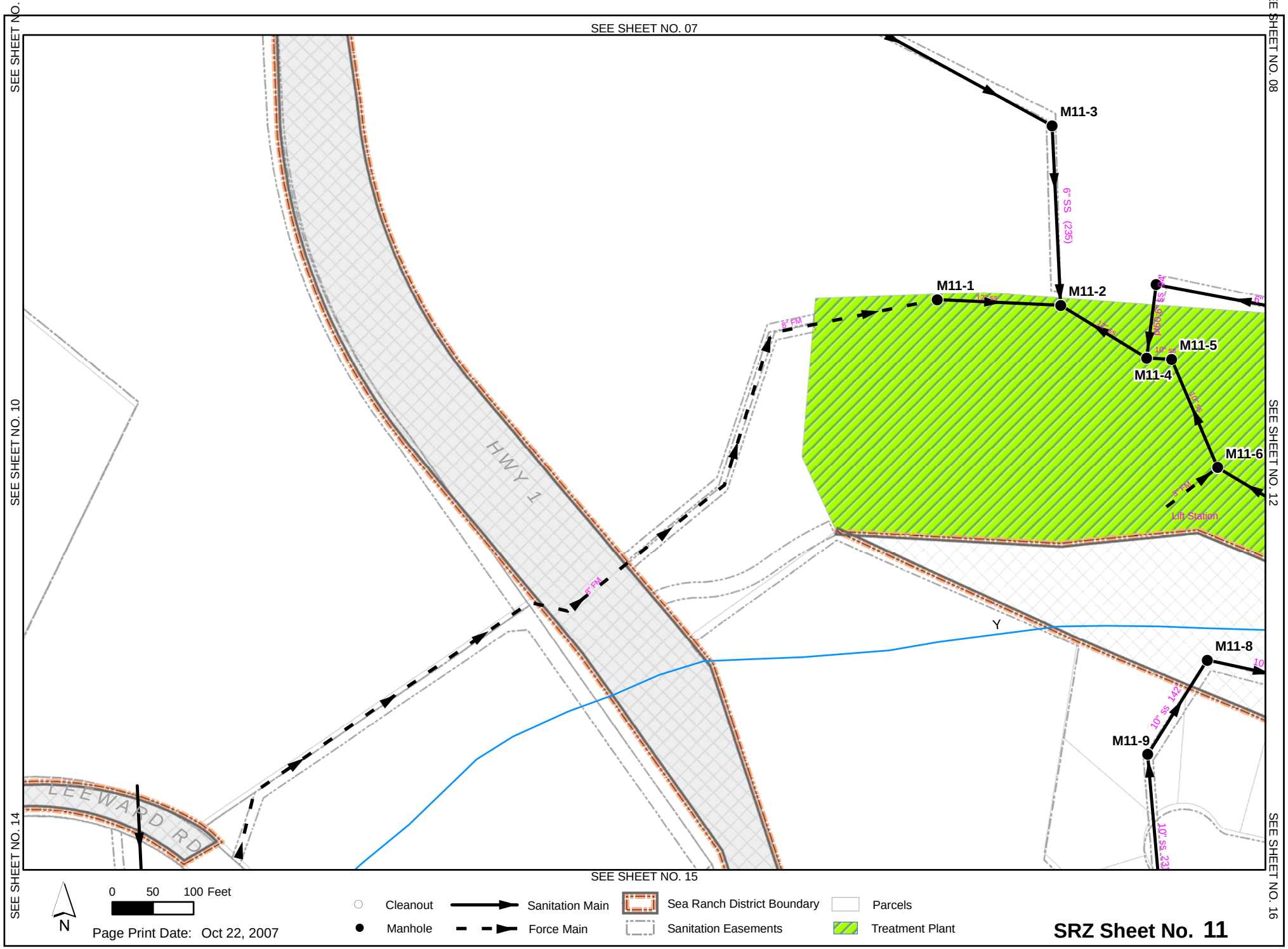

SRZ Sheet No. 11

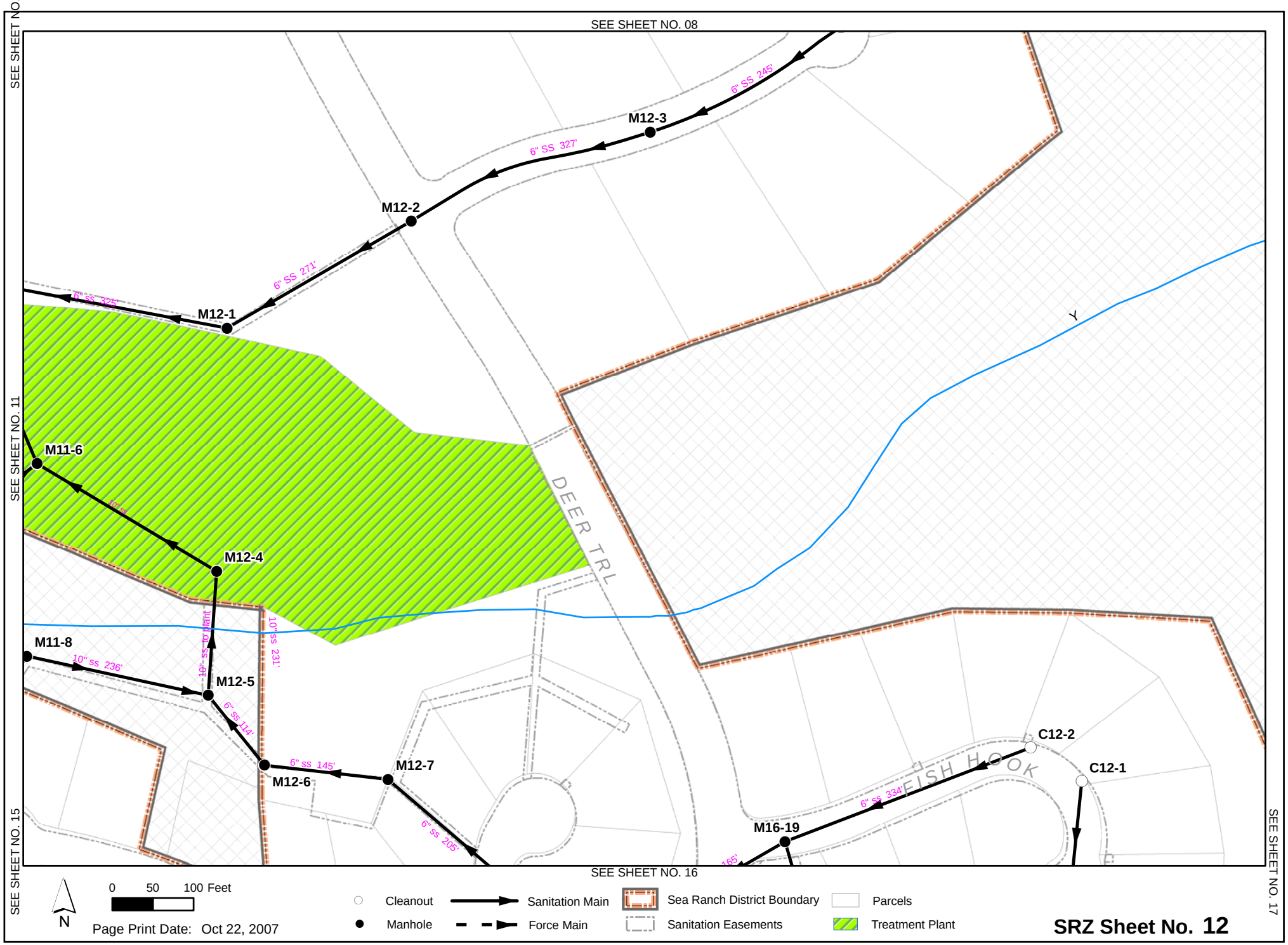

SRZ Sheet No. 12

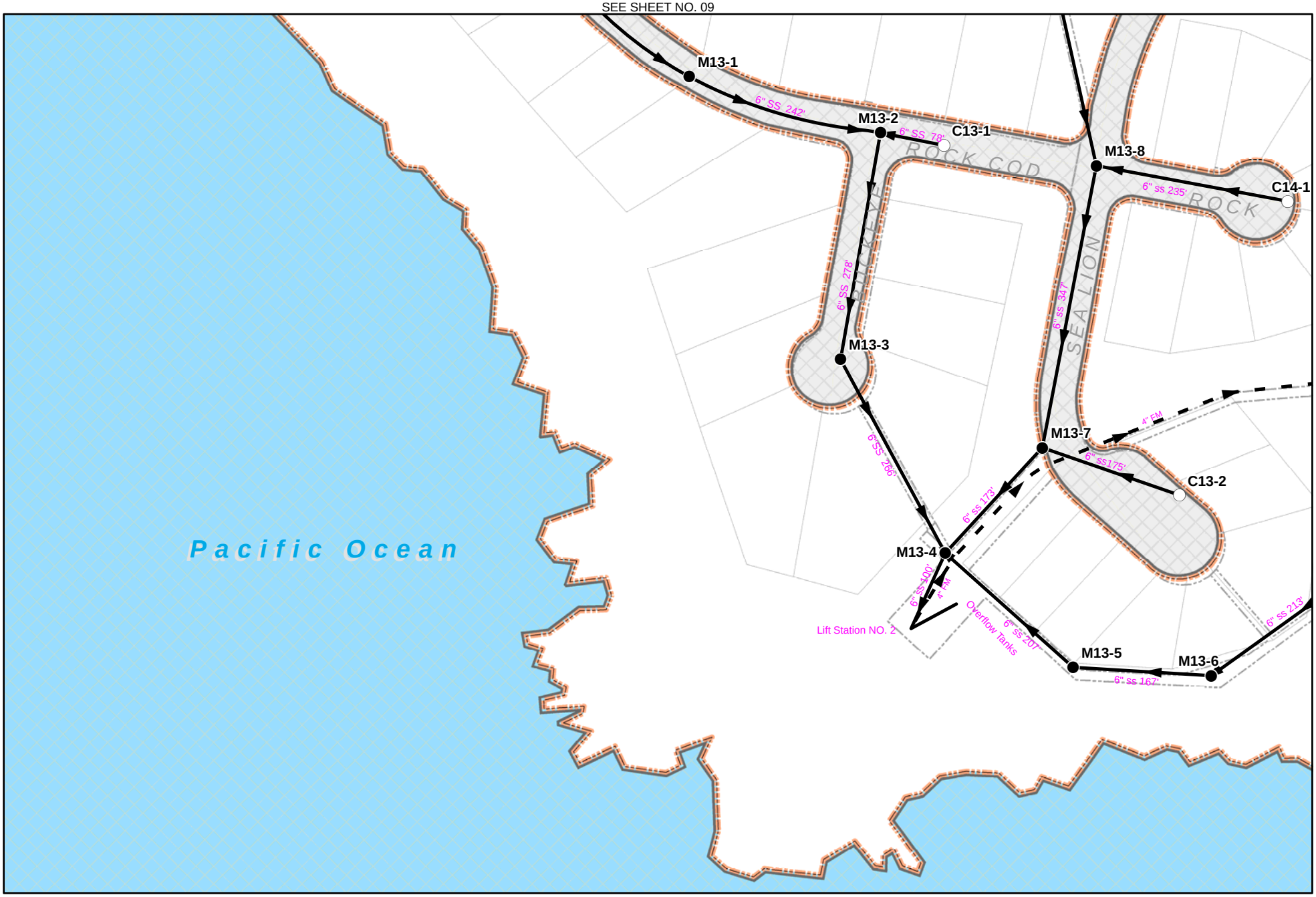

N

0 50 100 Feet

Page Print Date: Oct 22, 2007

Cleanout

Manhole

Sanitation Main

Force Main

Sea Ranch District Boundary

Sanitation Easements

Parcels

Treatment Plant

SRZ Sheet No. 13

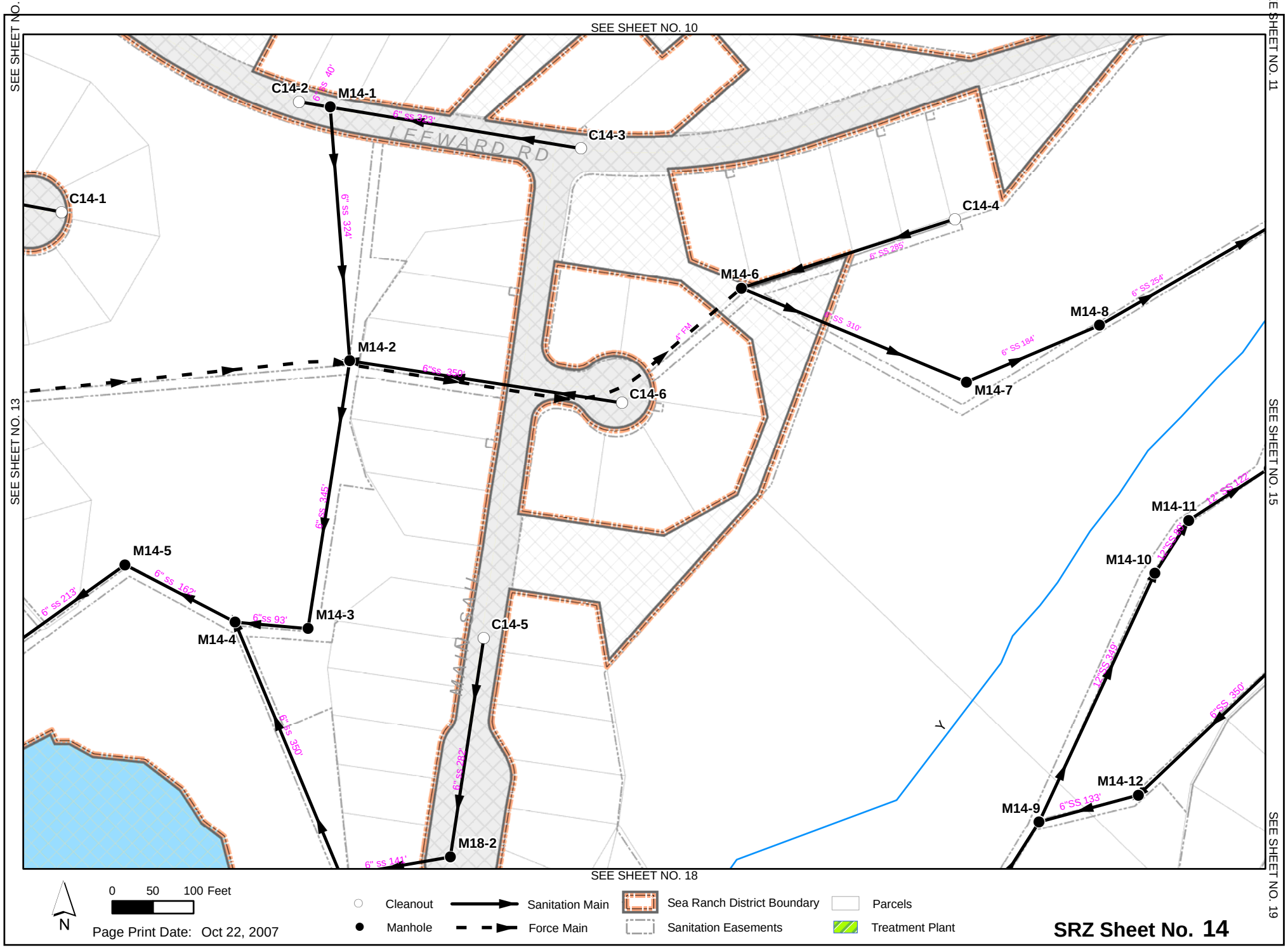
SEE SHEET NO. 09
SEE SHEET NO. 10
SEE SHEET NO. 11
SEE SHEET NO. 13
SEE SHEET NO. 15
SEE SHEET NO. 18
SEE SHEET NO. 19
LEEWARD RD
MALO SAL
C14-1
C14-2
C14-3
C14-4
C14-5
C14-6
M14-1
M14-2
M14-3
M14-4
M14-5
M14-6
M14-7
M14-8
M14-9
M14-10
M14-11
M14-12
M18-2
6" SS 40'
6" SS 223'
6" SS 324'
6" SS 285'
6" SS 310'
6" SS 184'
6" SS 254'
6"SS 350'
6" SS 345'
6" SS 213'
6" SS 162'
6"SS 93'
6"SS 350'
6" SS 282'
6" SS 141'
6"SS 133'
6"SS 350'
12"SS 349'
12"SS 98'
12" SS 127'
N
0 50 100 Feet
Page Print Date: Oct 22, 2007
Cleanout
Manhole
Sanitation Main
Force Main
Sea Ranch District Boundary
Sanitation Easements
Parcels
Treatment Plant
SRZ Sheet No. 14

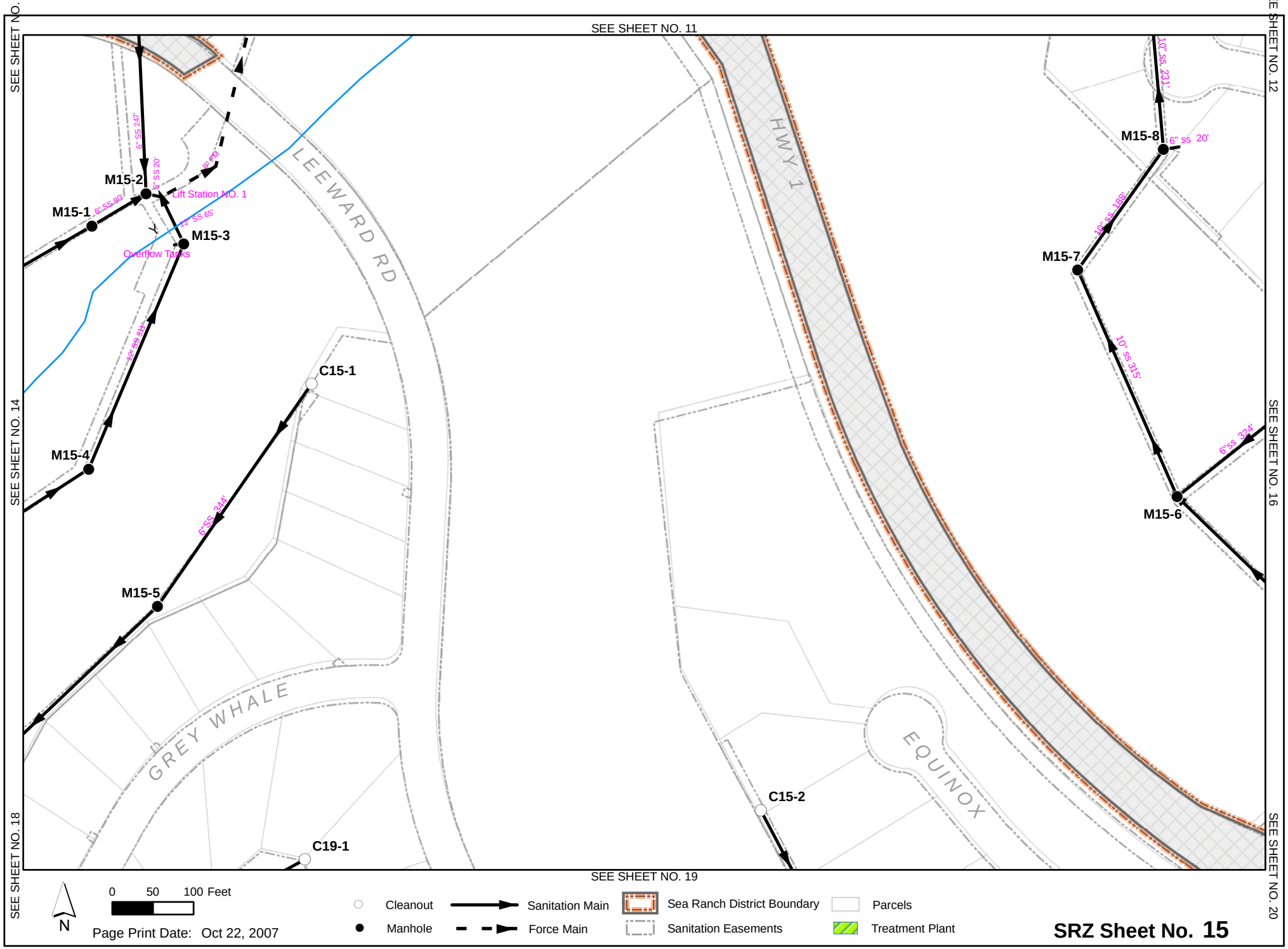
SEE SHEET NO. 10
SEE SHEET NO. 11
SEE SHEET NO. 12
SEE SHEET NO. 14
SEE SHEET NO. 16
SEE SHEET NO. 18
SEE SHEET NO. 19
SEE SHEET NO. 20
LEEWARD RD
HWY 1
GREY WHALE
EQUINOX
M15-1
M15-2
M15-3
M15-4
M15-5
M15-6
M15-7
M15-8
C15-1
C15-2
C19-1
Lift Station NO. 1
Overflow Tanks
6" SS 247'
6" SS 20'
6" FM
6" SS 80'
12" SS 65'
12" SS 818'
6" SS 244'
10" SS 231'
6" SS 20'
10" SS 186'
10" SS 315'
6" SS 324'
0 50 100 Feet
N
Page Print Date: Oct 22, 2007
Cleanout
Manhole
Sanitation Main
Force Main
Sea Ranch District Boundary
Sanitation Easements
Parcels
Treatment Plant
SRZ Sheet No. 15

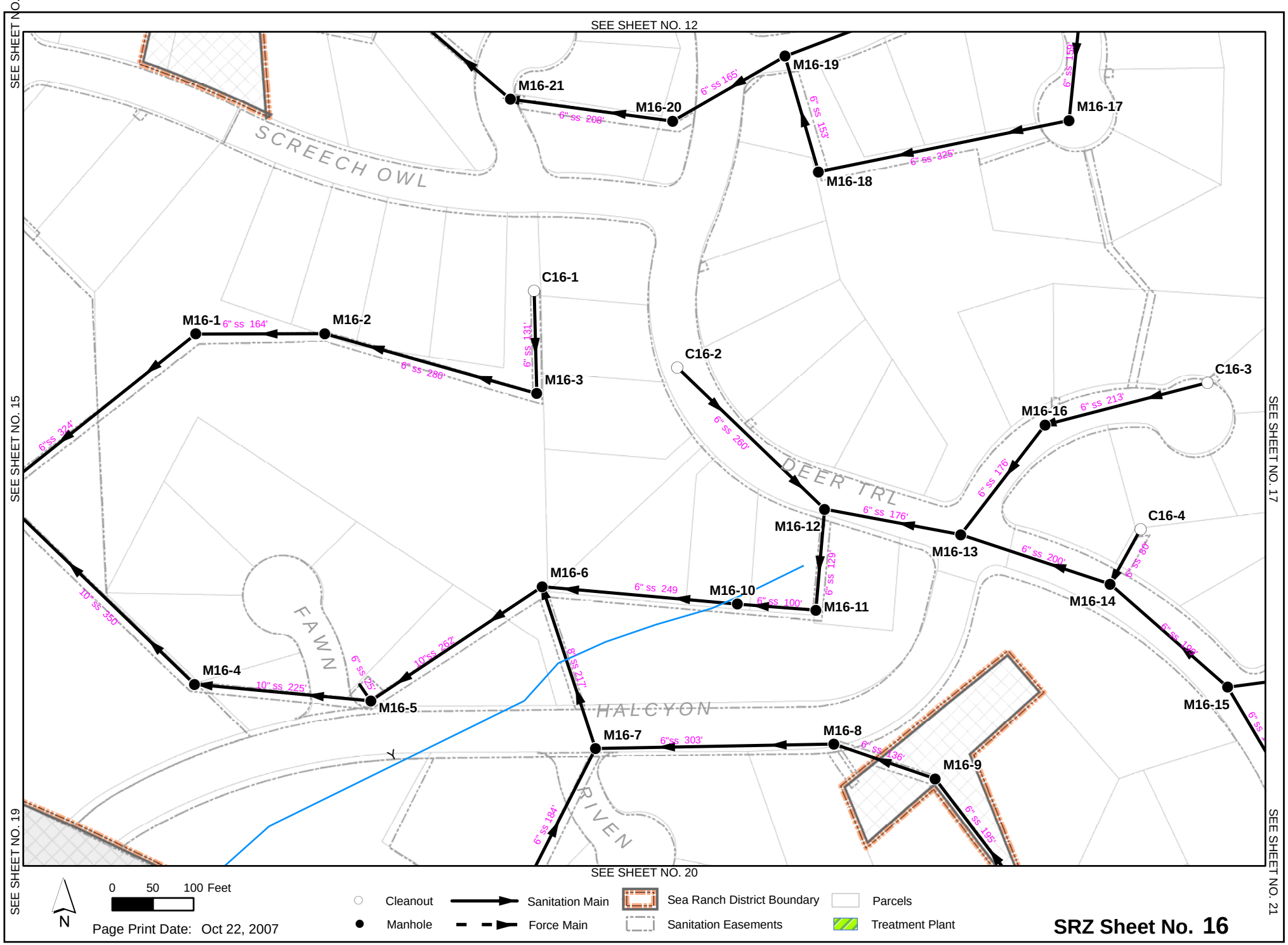
SEE SHEET NO. 11
SEE SHEET NO. 12
SEE SHEET NO. 15
SEE SHEET NO. 17
SEE SHEET NO. 19
SEE SHEET NO. 20
SEE SHEET NO. 21
SCREECH OWL
DEER TRL
FAWN
HALCYON
RIVEN
M16-1
M16-2
M16-3
M16-4
M16-5
M16-6
M16-7
M16-8
M16-9
M16-10
M16-11
M16-12
M16-13
M16-14
M16-15
M16-16
M16-17
M16-18
M16-19
M16-20
M16-21
C16-1
C16-2
C16-3
C16-4
6" ss 164'
6" ss 280'
6" ss 131'
6"ss 324'
6" ss 260'
6" ss 213'
6" ss 176'
6" ss 176'
6" ss 200'
6" ss 80'
6" ss 129'
6" ss 249
6" ss 100'
6" ss 165'
6" ss 208'
6" ss 153'
6" ss 325'
6" ss 158'
10" ss 350'
10" ss 225'
6" ss 125'
10"ss 262'
8" ss 217'
6"ss 303'
6" ss 136'
6" ss 195'
6" ss 184'
0 50 100 Feet
N
Page Print Date: Oct 22, 2007
Cleanout
Manhole
Sanitation Main
Force Main
Sea Ranch District Boundary
Sanitation Easements
Parcels
Treatment Plant
SRZ Sheet No. 16


SEE SHEET NO. 12
SEE SHEET NO. 16
SEE SHEET NO. 20
SEE SHEET NO. 21
SEE SHEET NO. 22
C16-3
C17-1
M16-15
6" SS - 200'
6" SS - 173'
M17-1
N
0 50 100 Feet
Page Print Date: Oct 22, 2007
Cleanout
Manhole
Sanitation Main
Force Main
Sea Ranch District Boundary
Sanitation Easements
Parcels
Treatment Plant
SRZ Sheet No. 17

SEE SHEET NO. 13

SEE SHEET NO. 14

SEE SHEET NO. 15

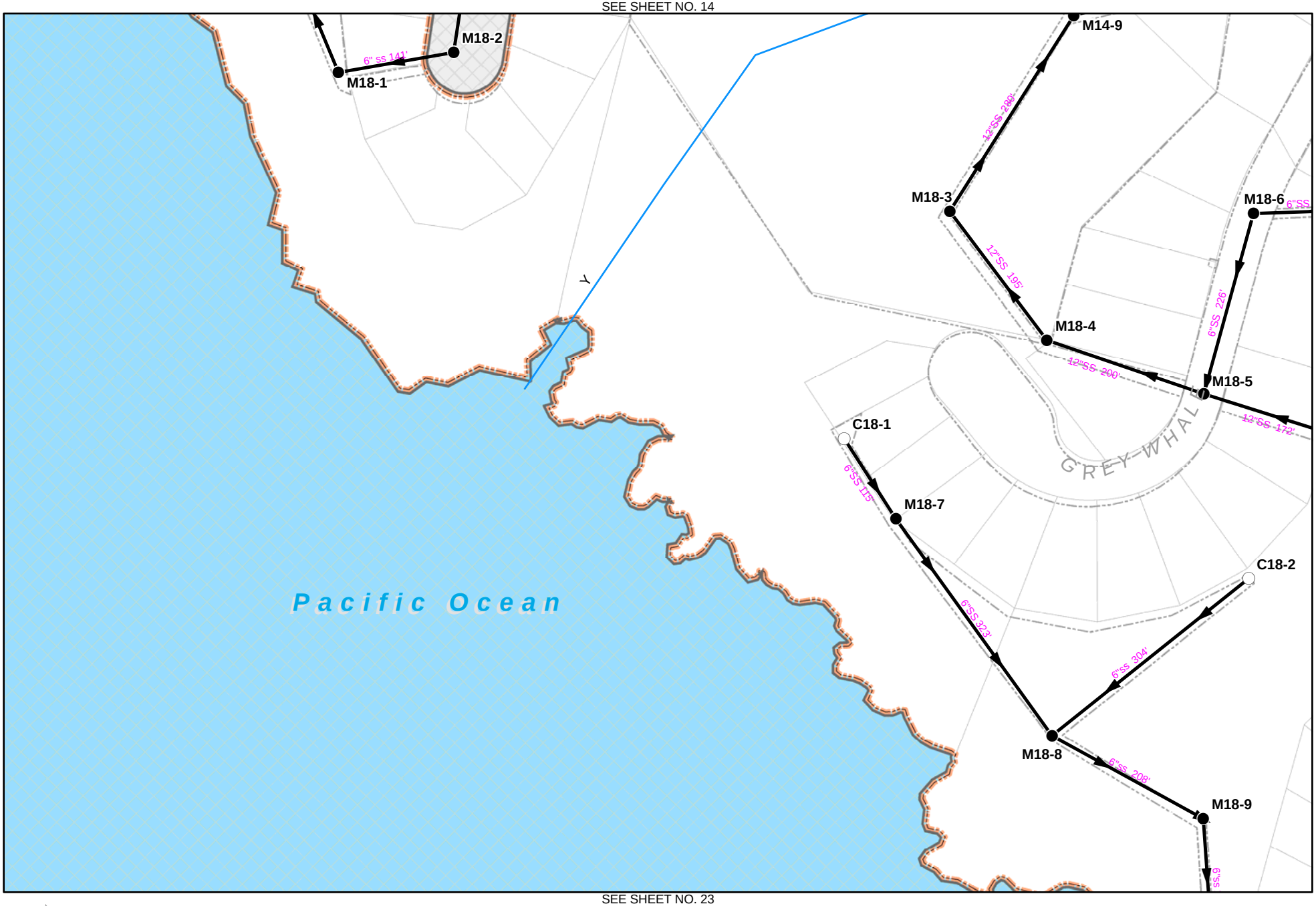

SEE SHEET NO. 19

SEE SHEET NO. 23

SEE SHEET NO. 24

N

0 50 100 Feet

Page Print Date: Oct 22, 2007

Cleanout
Manhole
Sanitation Main
Force Main
Sea Ranch District Boundary
Sanitation Easements
Parcels
Treatment Plant

SRZ Sheet No. 18

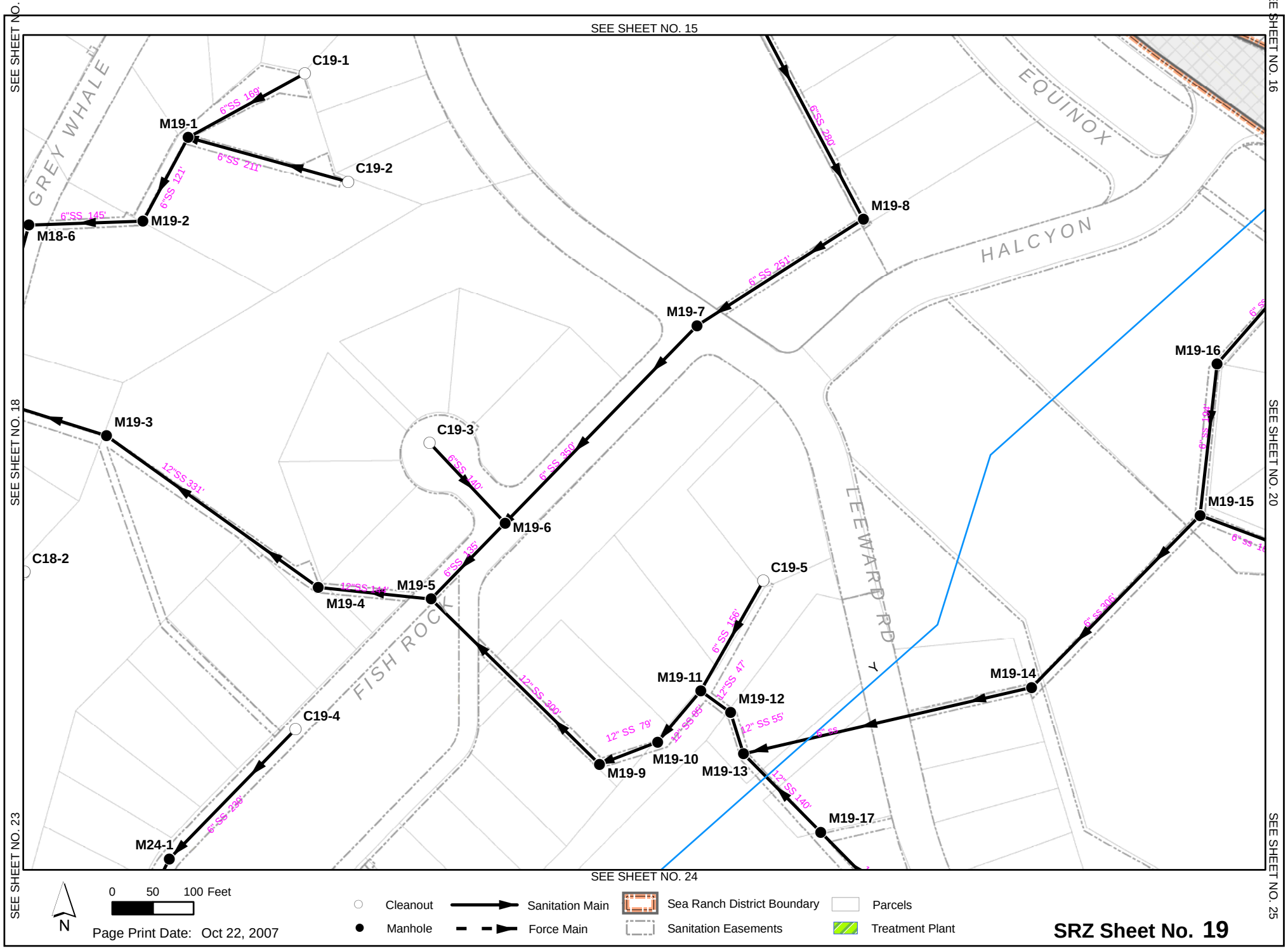
SEE SHEET NO. 14
SEE SHEET NO. 15
SEE SHEET NO. 16
SEE SHEET NO. 18
SEE SHEET NO. 20
SEE SHEET NO. 23
SEE SHEET NO. 24
SEE SHEET NO. 25
GREY WHALE
EQUINOX
HALCYON
FISH ROCK
LEEWARD RD
C19-1
C19-2
C19-3
C19-4
C19-5
C18-2
M19-1
M19-2
M18-6
M19-3
M19-4
M19-5
M19-6
M19-7
M19-8
M19-9
M19-10
M19-11
M19-12
M19-13
M19-14
M19-15
M19-16
M19-17
M24-1
6"SS 169'
6"SS 211'
6"SS 121'
6"SS 145'
6"SS 280'
6" SS 251'
6" SS 350'
6"SS 140'
6"SS 135'
12"SS 331'
12"SS 144'
12"SS 300'
12" SS 79'
12" SS 85'
6" SS 156'
12"SS 47'
12" SS 55'
12" SS 140'
6" SS 206'
6" SS 239'
0 50 100 Feet
N
Page Print Date: Oct 22, 2007
Cleanout
Manhole
Sanitation Main
Force Main
Sea Ranch District Boundary
Sanitation Easements
Parcels
Treatment Plant
SRZ Sheet No. 19

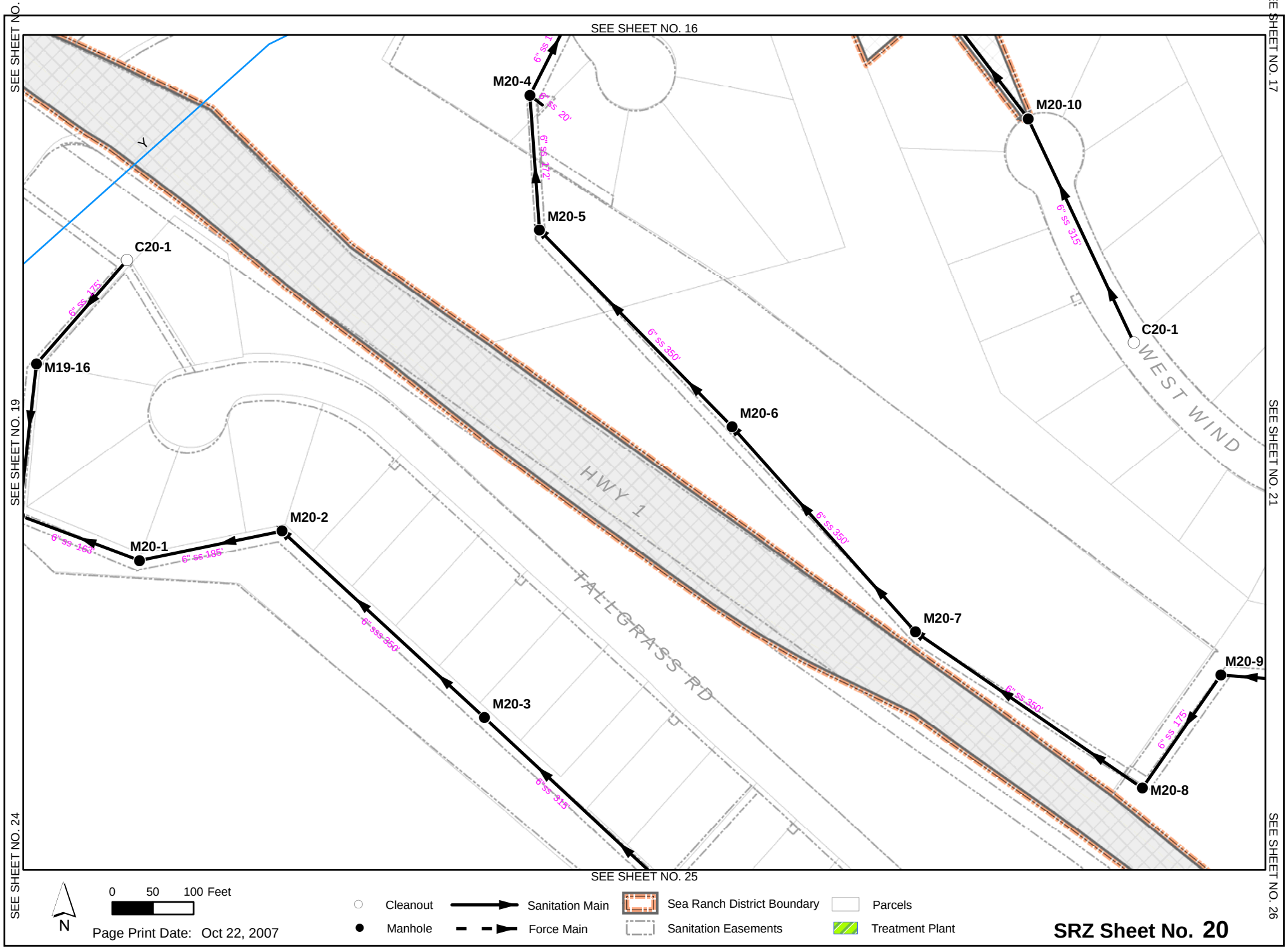
SEE SHEET NO. 15
SEE SHEET NO. 16
SEE SHEET NO. 17
SEE SHEET NO. 19
SEE SHEET NO. 21
SEE SHEET NO. 24
SEE SHEET NO. 25
SEE SHEET NO. 26
M20-4
M20-5
M20-6
M20-7
M20-8
M20-9
M20-10
M20-1
M20-2
M20-3
M19-16
C20-1
C20-1
6" SS 175'
6" SS 160'
6" SS 185'
6" SS 350'
6" SS 315'
6" SS 350'
6" SS 350'
6" SS 350'
6" SS 315'
6" SS 175'
6" SS 20'
6" SS 172'
6" SS 315'
HWY 1
TALLGRASS RD
WEST WIND
Y
0 50 100 Feet
N
Page Print Date: Oct 22, 2007
Cleanout
Manhole
Sanitation Main
Force Main
Sea Ranch District Boundary
Sanitation Easements
Parcels
Treatment Plant
SRZ Sheet No. 20

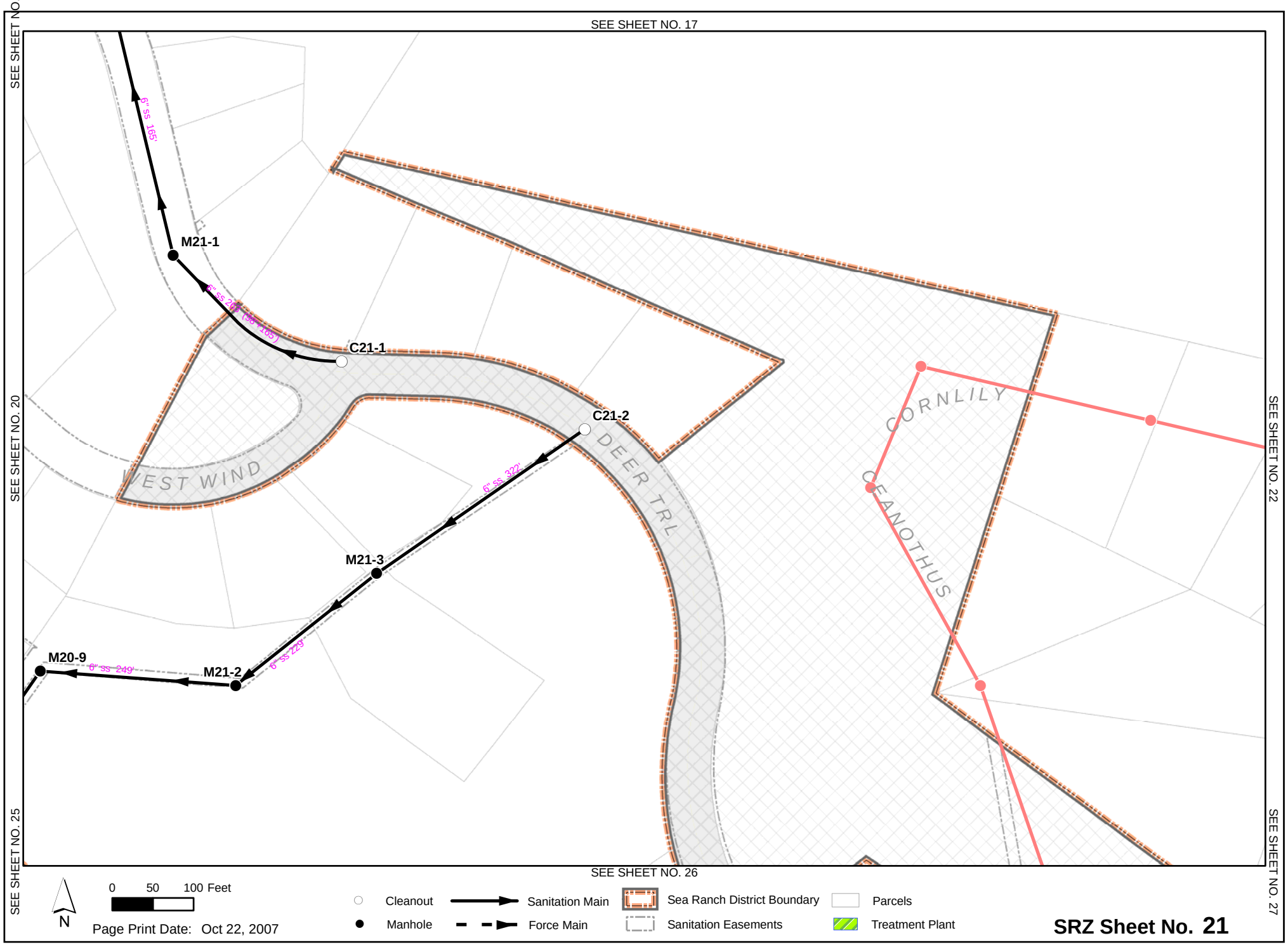
SEE SHEET NO. 16
SEE SHEET NO. 17
SEE SHEET NO. 20
SEE SHEET NO. 22
SEE SHEET NO. 25
SEE SHEET NO. 26
SEE SHEET NO. 27
6" SS 165'
M21-1
6" SS 265' (98' 165')
C21-1
C21-2
6" SS 322'
M21-3
6" SS 229'
M21-2
6" SS 249'
M20-9
WEST WIND
DEER TRL
CORNLILY
CEANOTHUS
N
0 50 100 Feet
Page Print Date: Oct 22, 2007
Cleanout
Manhole
Sanitation Main
Force Main
Sea Ranch District Boundary
Sanitation Easements
Parcels
Treatment Plant
SRZ Sheet No. 21

SEE SHEET NO. 18

SEE SHEET NO. 19

SEE SHEET NO. 24

SEE SHEET NO. 28

N

0 50 100 Feet

Page Print Date: Oct 22, 2007

Cleanout

Manhole

Sanitation Main

Force Main

Sea Ranch District Boundary

Sanitation Easements

Parcels

Treatment Plant

SRZ Sheet No. 23

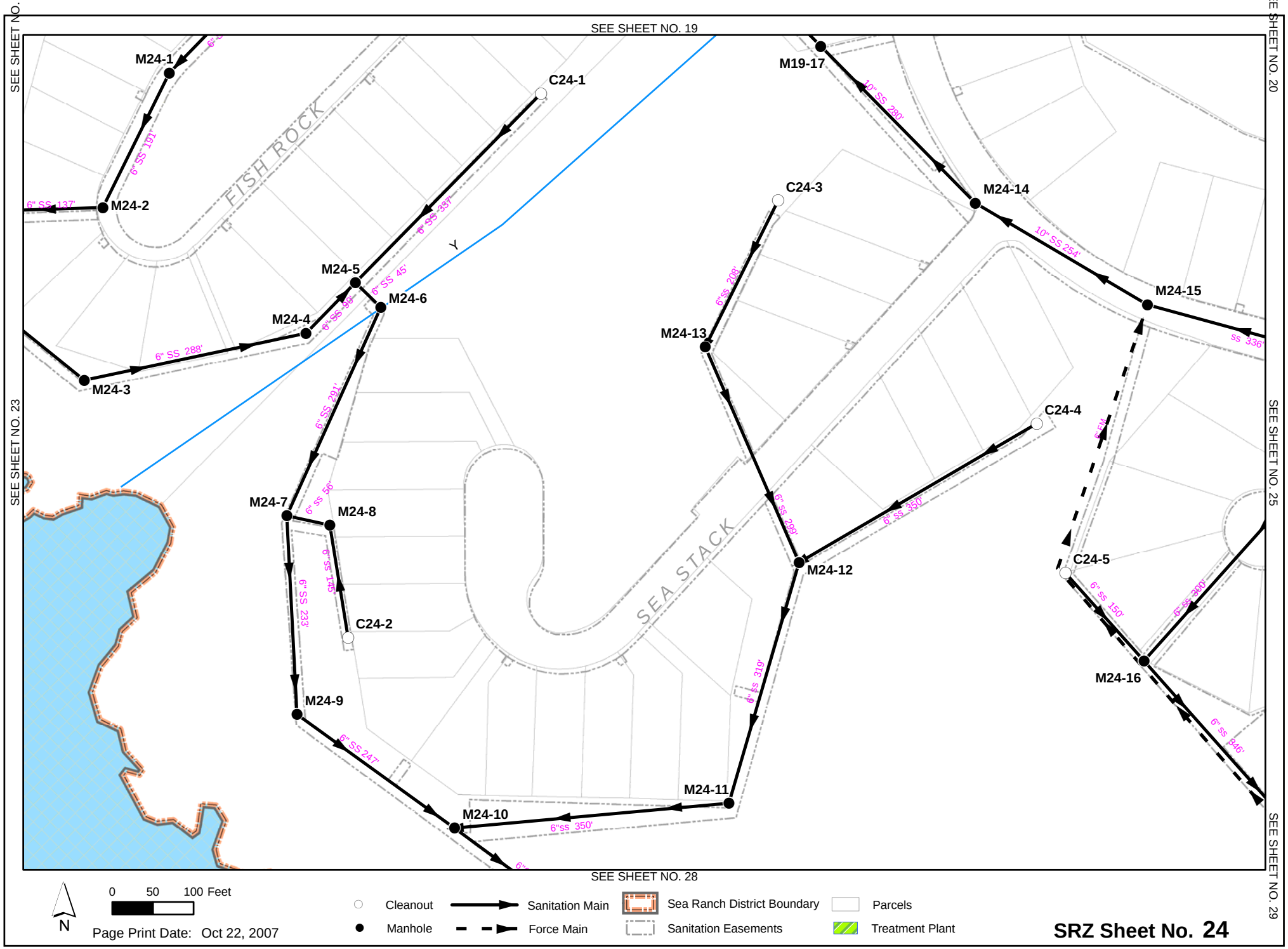
SEE SHEET NO. 18
SEE SHEET NO. 19
SEE SHEET NO. 20
SEE SHEET NO. 23
SEE SHEET NO. 25
SEE SHEET NO. 28
SEE SHEET NO. 29
FISH ROCK
SEA STACK
M24-1
M24-2
M24-3
M24-4
M24-5
M24-6
M24-7
M24-8
M24-9
M24-10
M24-11
M24-12
M24-13
M24-14
M24-15
M24-16
M19-17
C24-1
C24-2
C24-3
C24-4
C24-5
6" SS 191'
6" SS 137'
6" SS 288'
6" SS 337'
6" SS 45'
6" SS 98'
6" SS 291'
6" SS 56'
6" SS 114'
6" SS 233'
6" SS 247'
6"ss 350'
6" SS 319'
6" SS 299'
6" SS 350'
6"ss 208'
10" SS 280'
10" SS 254'
ss 336'
6" SS 150'
6" SS 300'
6" SS 846'
N
0 50 100 Feet
Page Print Date: Oct 22, 2007
Cleanout
Manhole
Sanitation Main
Force Main
Sea Ranch District Boundary
Sanitation Easements
Parcels
Treatment Plant
SRZ Sheet No. 24

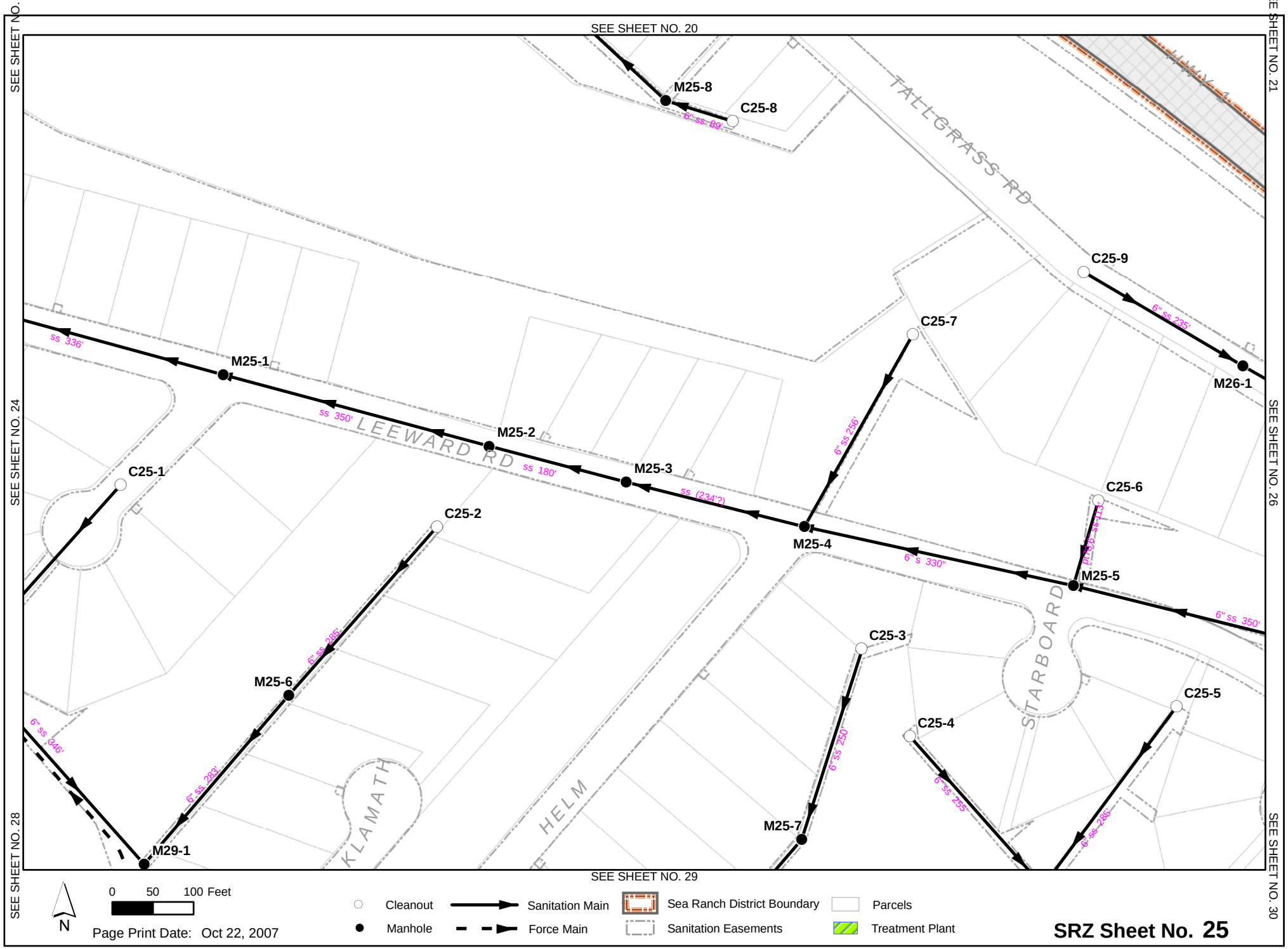

SRZ Sheet No. 25

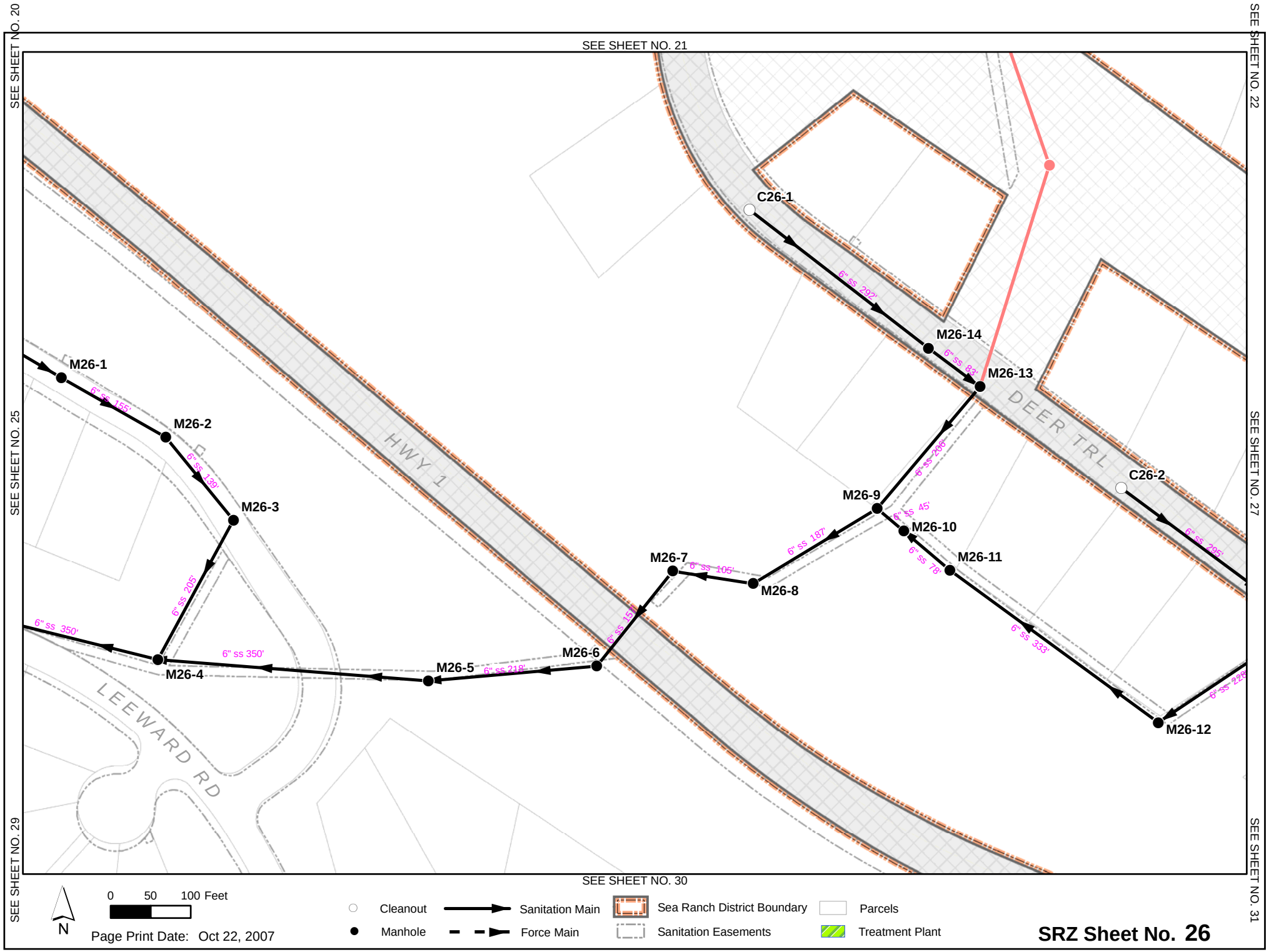
SEE SHEET NO. 20
SEE SHEET NO. 21
SEE SHEET NO. 22
SEE SHEET NO. 25
SEE SHEET NO. 27
SEE SHEET NO. 29
SEE SHEET NO. 30
SEE SHEET NO. 31
HWY 1
DEER TRL
LEEWARD RD
C26-1
C26-2
M26-1
M26-2
M26-3
M26-4
M26-5
M26-6
M26-7
M26-8
M26-9
M26-10
M26-11
M26-12
M26-13
M26-14
6" ss 292'
6" ss 83'
6" ss 266'
6" ss 45'
6" ss 187'
6" ss 105'
6" ss 157'
6" ss 218'
6" ss 350'
6" ss 350'
6" ss 205'
6" ss 139'
6" ss 155'
6" ss 78'
6" ss 333'
6" ss 285'
6" ss 228'
0 50 100 Feet
N
Page Print Date: Oct 22, 2007
Cleanout
Manhole
Sanitation Main
Force Main
Sea Ranch District Boundary
Sanitation Easements
Parcels
Treatment Plant
SRZ Sheet No. 26

SRZ Sheet No. 27

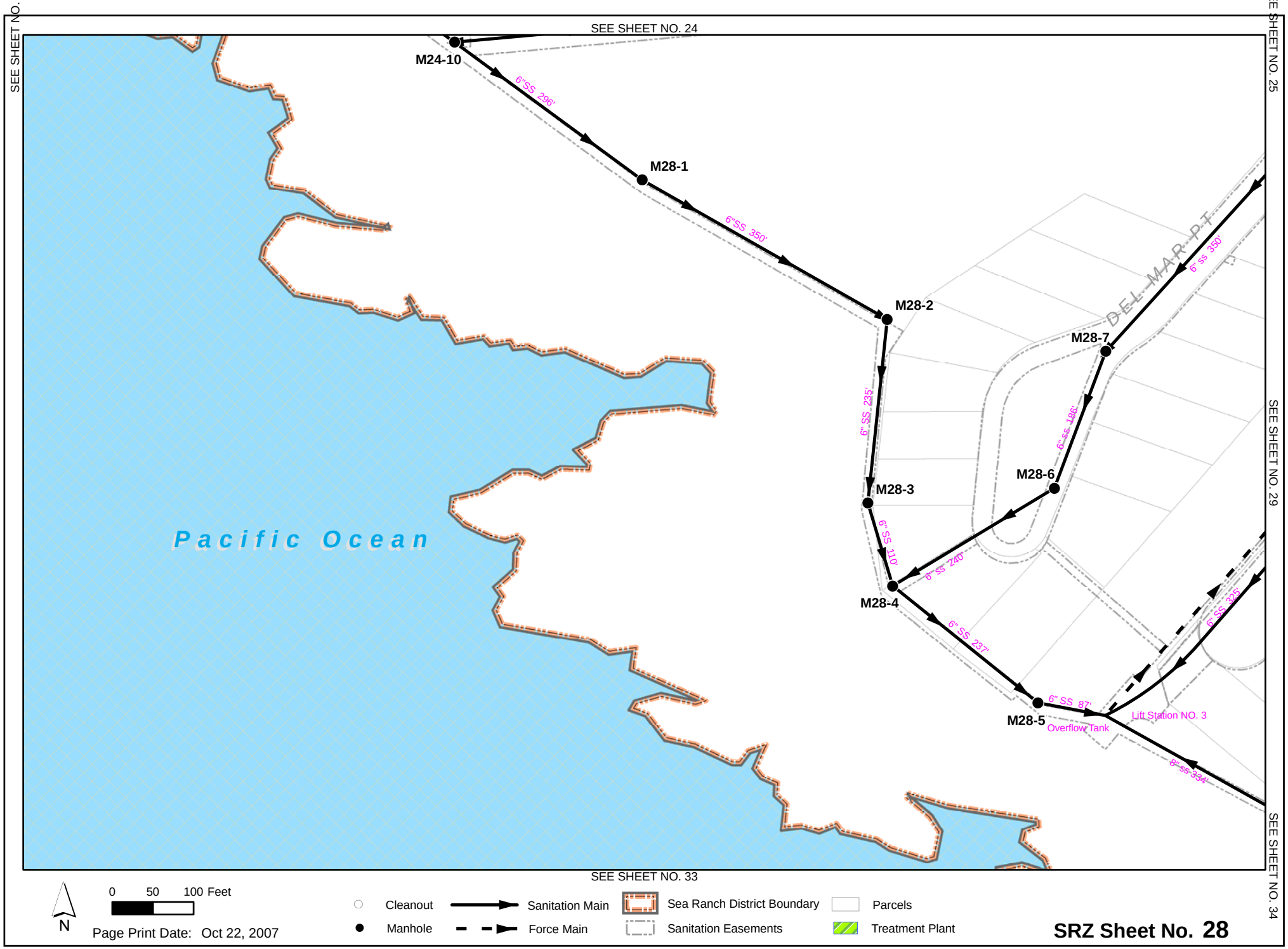
SEE SHEET NO. 23
SEE SHEET NO. 24
SEE SHEET NO. 25
SEE SHEET NO. 29
SEE SHEET NO. 33
SEE SHEET NO. 34
M24-10
6"SS 296'
M28-1
6"SS 350'
M28-2
6" SS 235'
M28-3
6" SS 110'
M28-4
6" SS 240'
6" SS 237'
M28-5
6" SS 87'
Overflow Tank
Lift Station NO. 3
6" SS 334'
6" SS 326'
M28-6
6" SS 196'
M28-7
6" SS 350'
DEL MAR PT
Pacific Ocean
N
0 50 100 Feet
Page Print Date: Oct 22, 2007
Cleanout
Manhole
Sanitation Main
Force Main
Sea Ranch District Boundary
Sanitation Easements
Parcels
Treatment Plant
SRZ Sheet No. 28

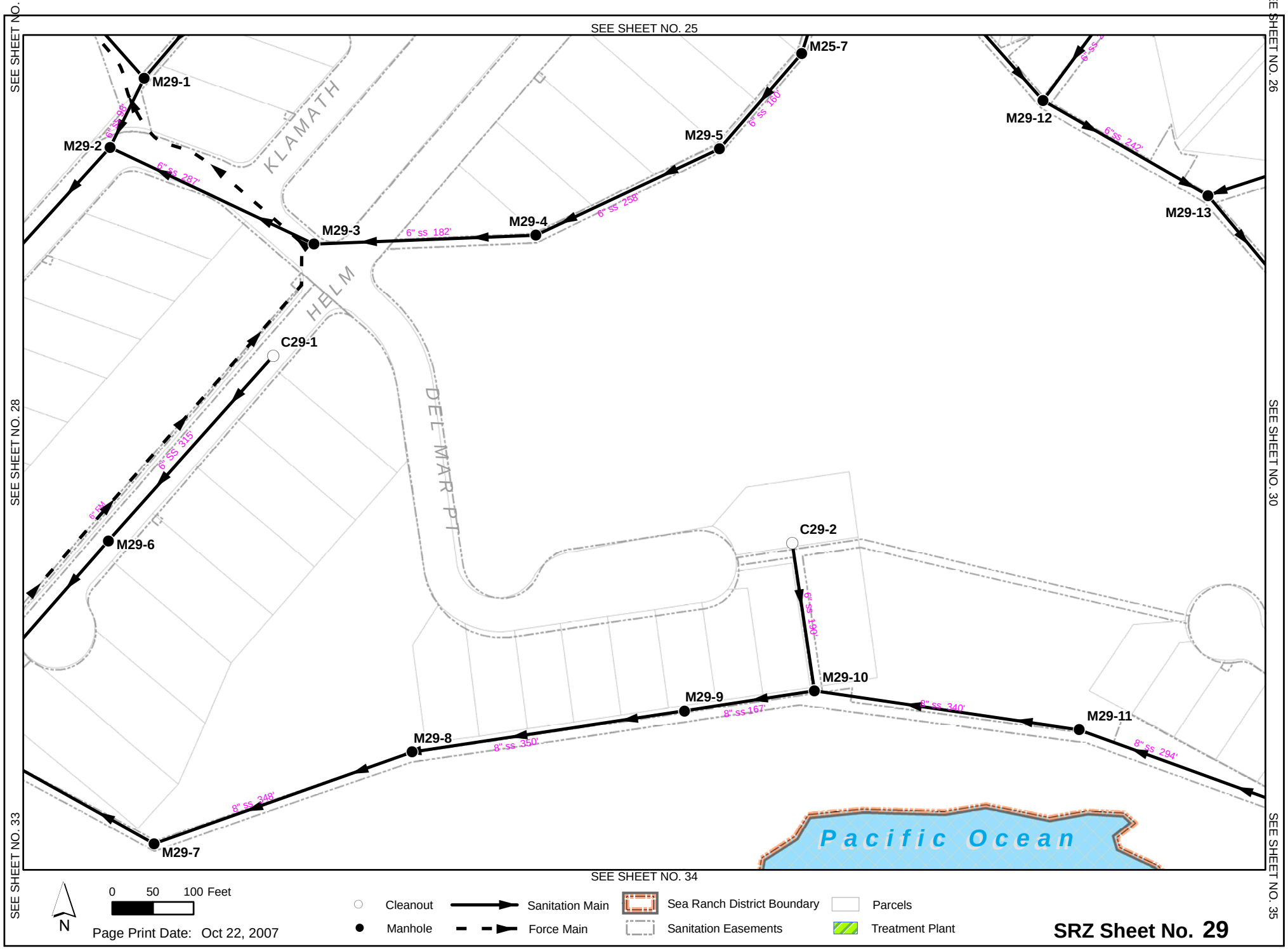
SEE SHEET NO. 24
SEE SHEET NO. 25
SEE SHEET NO. 26
SEE SHEET NO. 28
SEE SHEET NO. 30
SEE SHEET NO. 33
SEE SHEET NO. 34
SEE SHEET NO. 35
M29-1
M29-2
M29-3
M29-4
M29-5
M25-7
M29-12
M29-13
M29-6
M29-7
M29-8
M29-9
M29-10
M29-11
C29-1
C29-2
6" ss 96'
6" ss 287'
6" ss 182'
6" ss 258'
6" ss 160'
6" ss 242'
6" ss 315'
6" FM
8" ss 190'
8" ss 167'
8" ss 340'
8" ss 350'
8" ss 294'
8" ss 348'
KLAMATH
HELM
DEL MAR PT
Pacific Ocean
0 50 100 Feet
N
Page Print Date: Oct 22, 2007
Cleanout
Manhole
Sanitation Main
Force Main
Sea Ranch District Boundary
Sanitation Easements
Parcels
Treatment Plant
SRZ Sheet No. 29

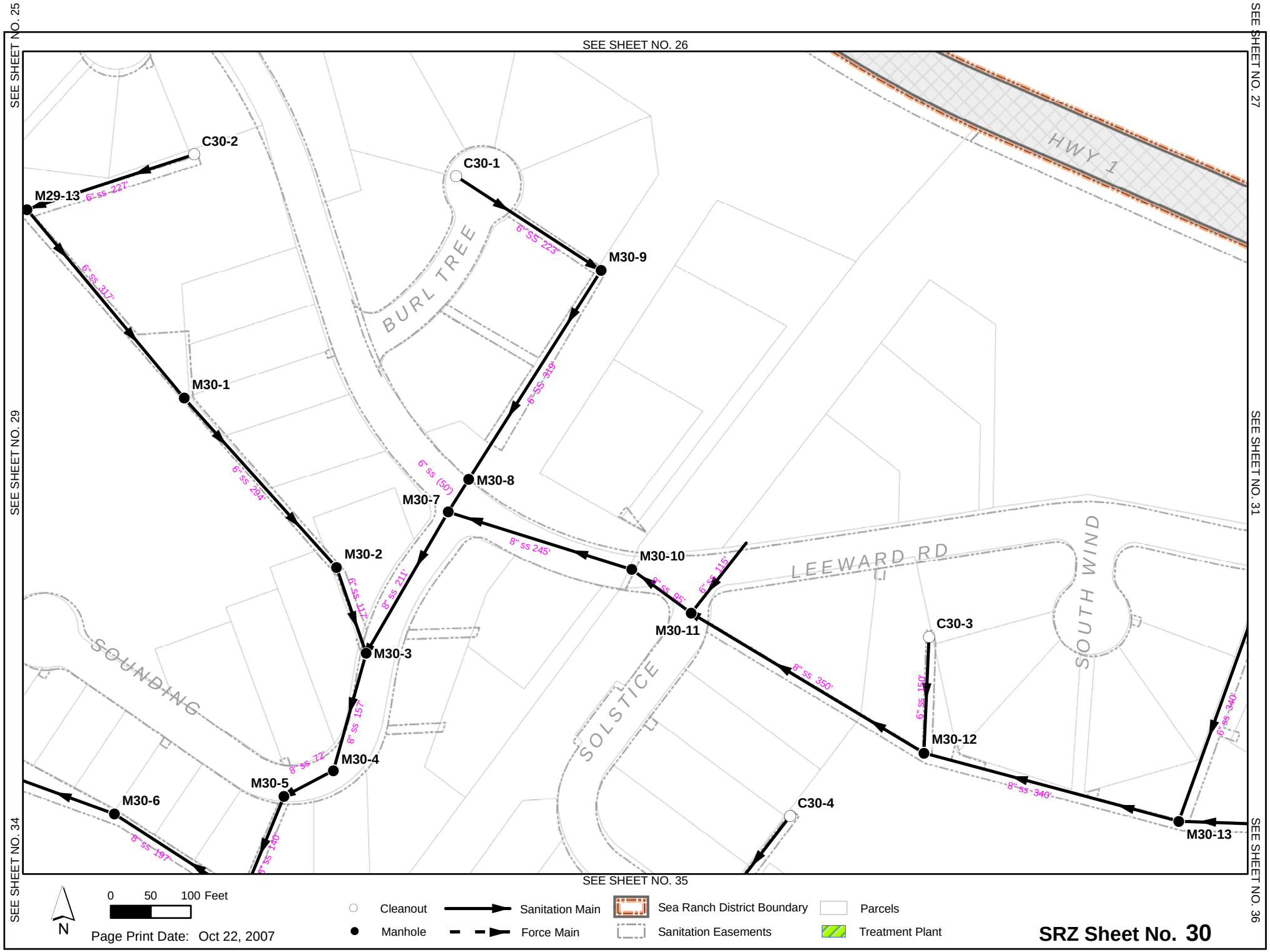
SEE SHEET NO. 25
SEE SHEET NO. 26
SEE SHEET NO. 27
SEE SHEET NO. 29
SEE SHEET NO. 31
SEE SHEET NO. 34
SEE SHEET NO. 35
SEE SHEET NO. 36
HWY 1
BURL TREE
LEEWARD RD
SOUTH WIND
SOUNDING
SOLSTICE
C30-1
C30-2
C30-3
C30-4
M29-13
M30-1
M30-2
M30-3
M30-4
M30-5
M30-6
M30-7
M30-8
M30-9
M30-10
M30-11
M30-12
M30-13
6" SS 227'
6" SS 317'
6" SS 294'
6" SS 112'
8" SS 211'
8" SS 157'
8" SS 72'
8" SS 197'
8" SS 140'
6" SS 223'
6" SS 319'
6" SS (50')
8" SS 245'
8" SS 95'
6" SS 115'
8" SS 350'
6" SS 150'
8" SS 340'
6" SS 340'
0 50 100 Feet
N
Page Print Date: Oct 22, 2007
Cleanout
Manhole
Sanitation Main
Force Main
Sea Ranch District Boundary
Sanitation Easements
Parcels
Treatment Plant
SRZ Sheet No. 30

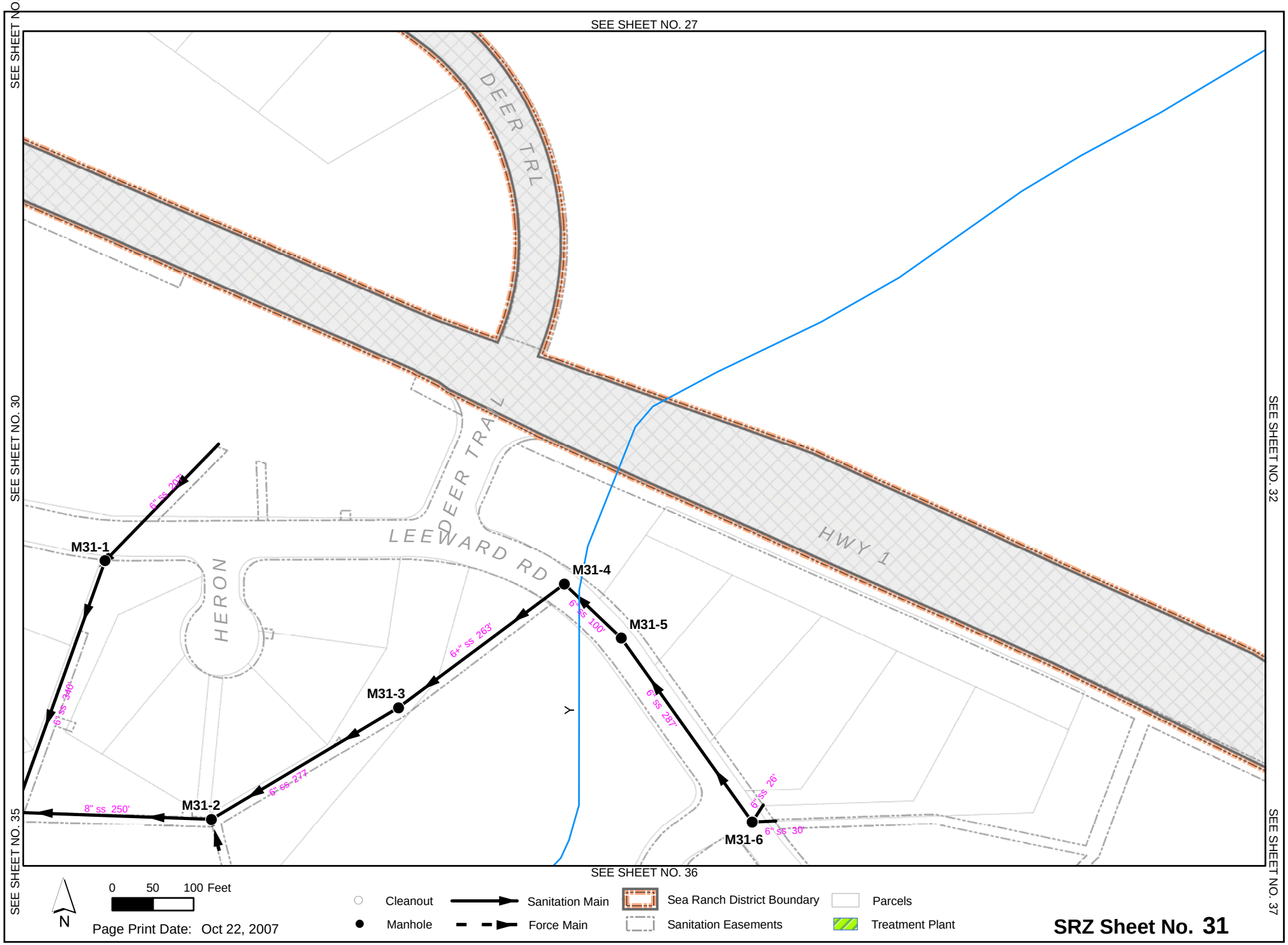
SEE SHEET NO. 26
SEE SHEET NO. 27
SEE SHEET NO. 30
SEE SHEET NO. 32
SEE SHEET NO. 35
SEE SHEET NO. 36
SEE SHEET NO. 37
DEER TRL
DEER TRAIL
LEEWARD RD
HERON
HWY 1
M31-1
M31-2
M31-3
M31-4
M31-5
M31-6
6" SS 207'
6" SS 340'
8" SS 250'
6" SS 277'
6" SS 263'
6" SS 100'
6" SS 287'
6" SS 26'
6" SS 30'
0 50 100 Feet
N
Page Print Date: Oct 22, 2007
Cleanout
Manhole
Sanitation Main
Force Main
Sea Ranch District Boundary
Sanitation Easements
Parcels
Treatment Plant
SRZ Sheet No. 31

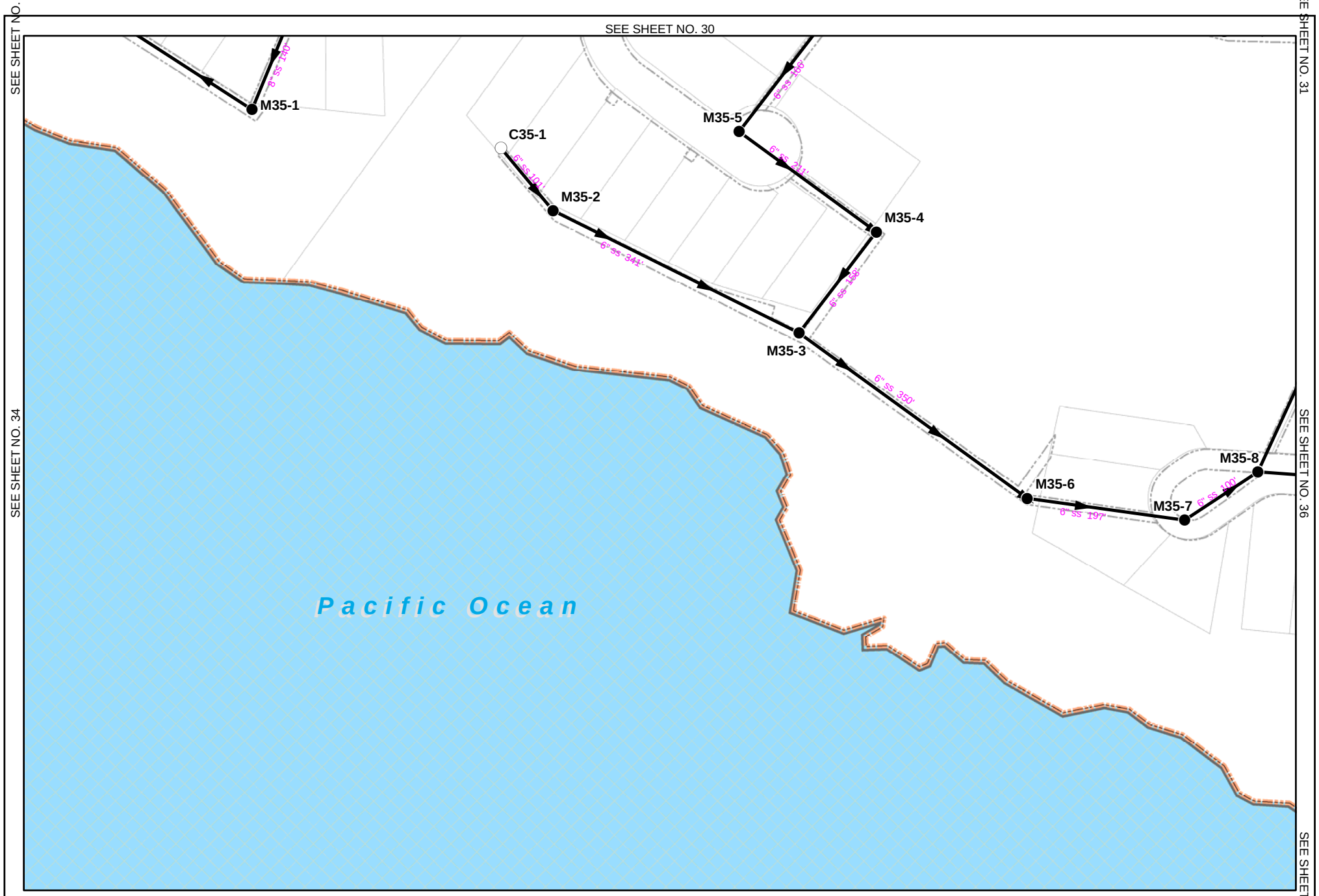

N

0 50 100 Feet

Page Print Date: Oct 22, 2007

Cleanout
Manhole
Sanitation Main
Force Main
Sea Ranch District Boundary
Sanitation Easements
Parcels
Treatment Plant

SRZ Sheet No. 35

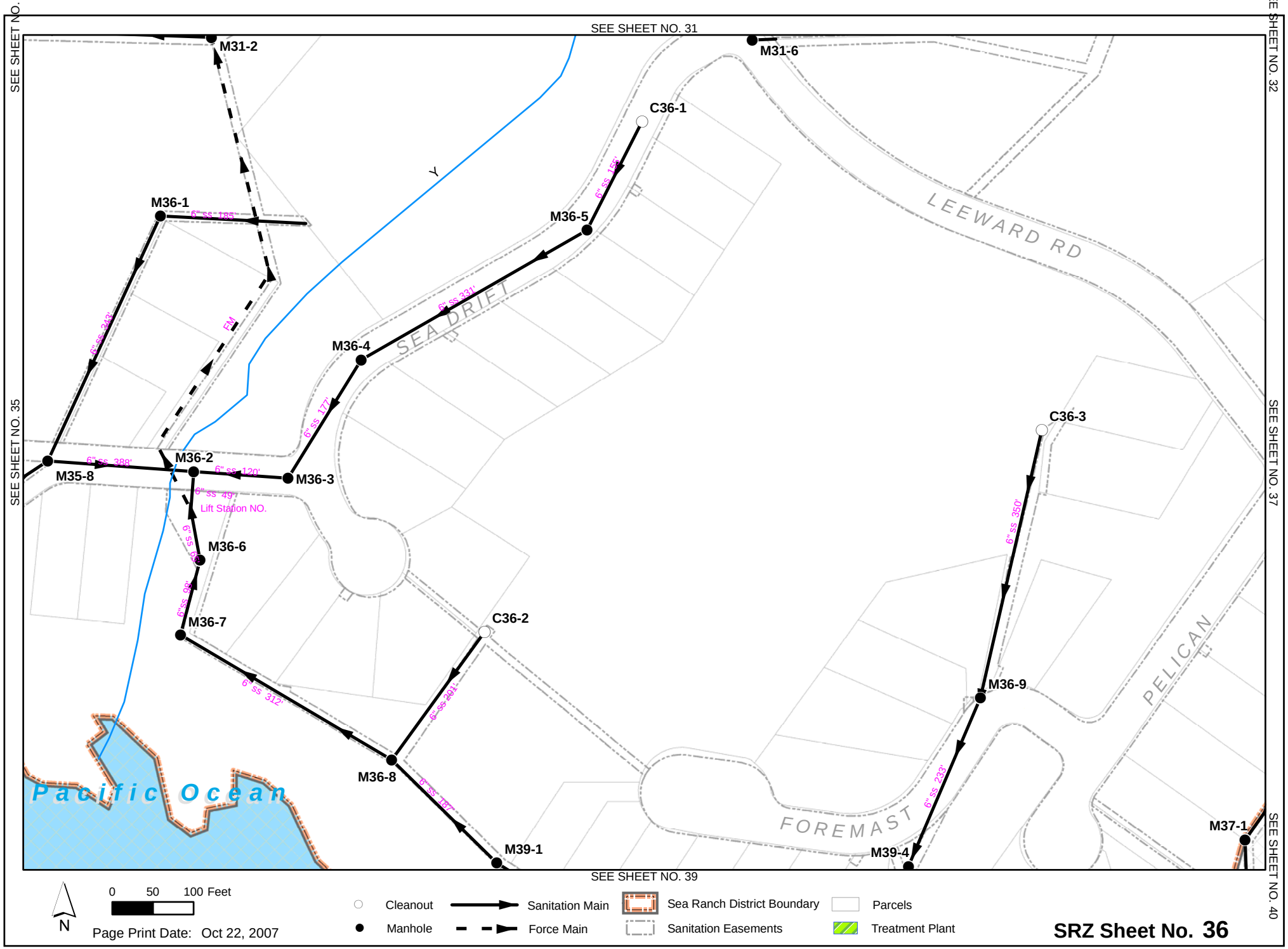
SEE SHEET NO. 30
SEE SHEET NO. 31
SEE SHEET NO. 32
SEE SHEET NO. 35
SEE SHEET NO. 37
SEE SHEET NO. 39
SEE SHEET NO. 40
M31-2
M31-6
C36-1
M36-1
6" SS 185'
6" SS 243'
M36-5
6" SS 155'
6" SS 331'
M36-4
6" SS 177'
FM
Y
LEEWARD RD
SEA DRIFT
M35-8
6" SS 388'
M36-2
6" SS 120'
M36-3
6" SS 49'
Lift Station NO.
M36-6
6" SS 96'
6" SS 98'
M36-7
6" SS 312'
C36-2
6" SS 281'
M36-8
6" SS 187'
M39-1
C36-3
6" SS 350'
M36-9
6" SS 233'
M39-4
FOREMAST
PELICAN
M37-1
Pacific Ocean
0 50 100 Feet
N
Page Print Date: Oct 22, 2007
Cleanout
Manhole
Sanitation Main
Force Main
Sea Ranch District Boundary
Sanitation Easements
Parcels
Treatment Plant
SRZ Sheet No. 36

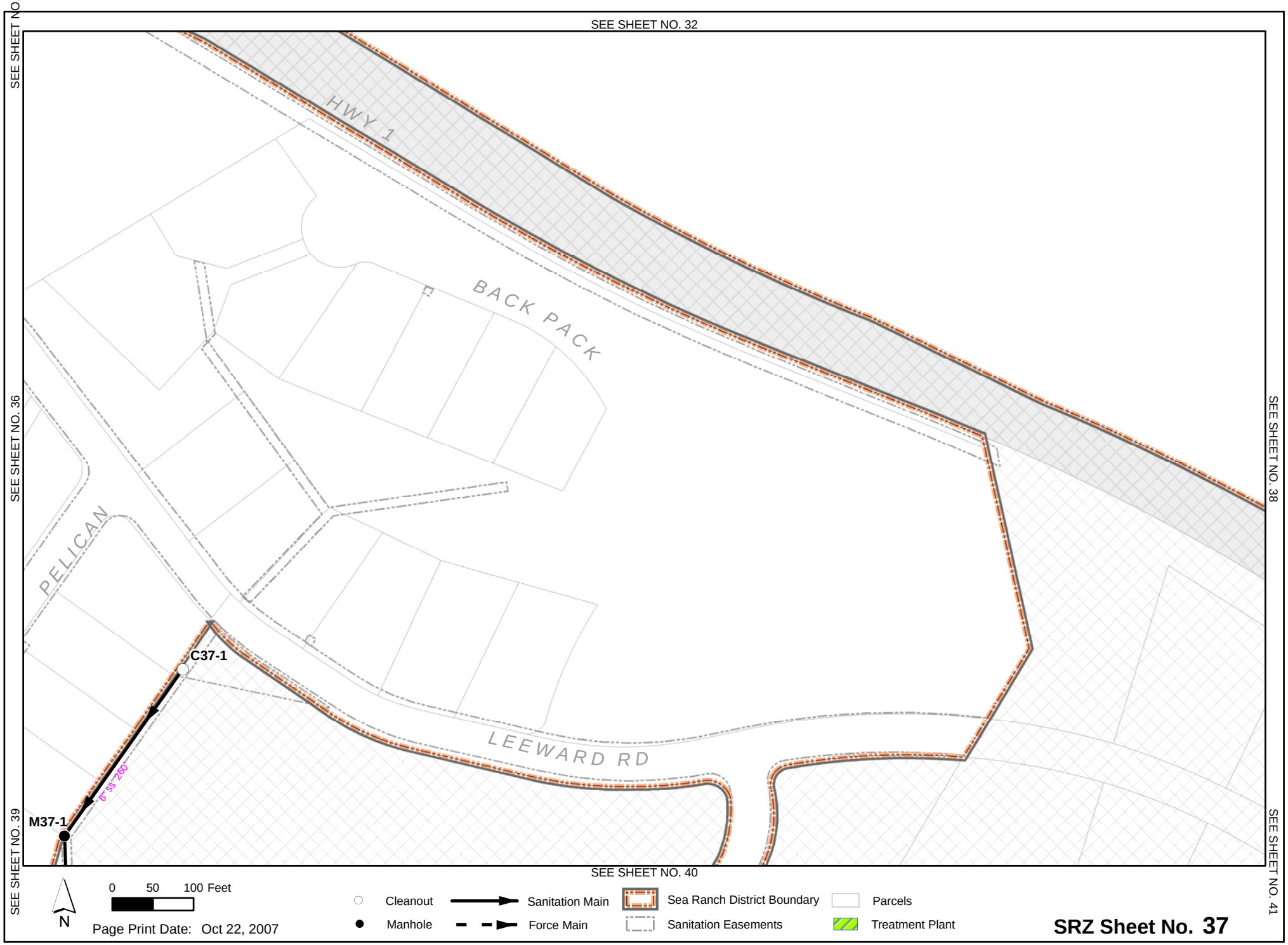
SEE SHEET NO. 31
SEE SHEET NO. 32
SEE SHEET NO. 36
SEE SHEET NO. 38
SEE SHEET NO. 39
SEE SHEET NO. 40
SEE SHEET NO. 41
HWY 1
BACK PACK
PELICAN
LEEWARD RD
C37-1
M37-1
6" SS=260'
0 50 100 Feet
N
Page Print Date: Oct 22, 2007
Cleanout
Manhole
Sanitation Main
Force Main
Sea Ranch District Boundary
Sanitation Easements
Parcels
Treatment Plant
SRZ Sheet No. 37

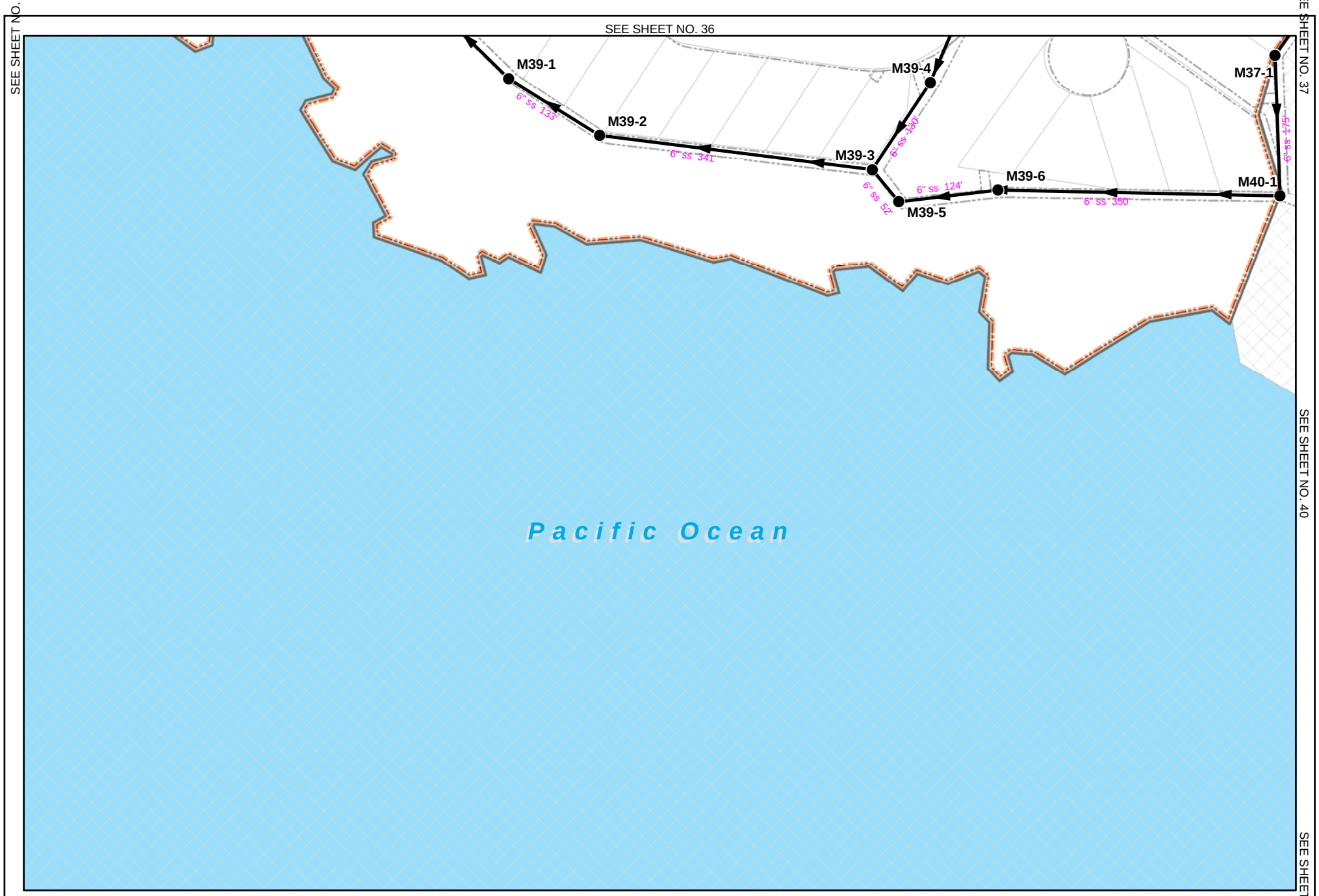

N

0 50 100 Feet

Page Print Date: Oct 22, 2007

Cleanout
Manhole
Sanitation Main
Force Main
Sea Ranch District Boundary
Sanitation Easements
Parcels
Treatment Plant

SRZ Sheet No. 39

SEE SHEET NO. 36
SEE SHEET NO. 37
SEE SHEET NO. 38
SEE SHEET NO. 39
SEE SHEET NO. 41
SEE SHEET NO. 43
SEE SHEET NO. 44

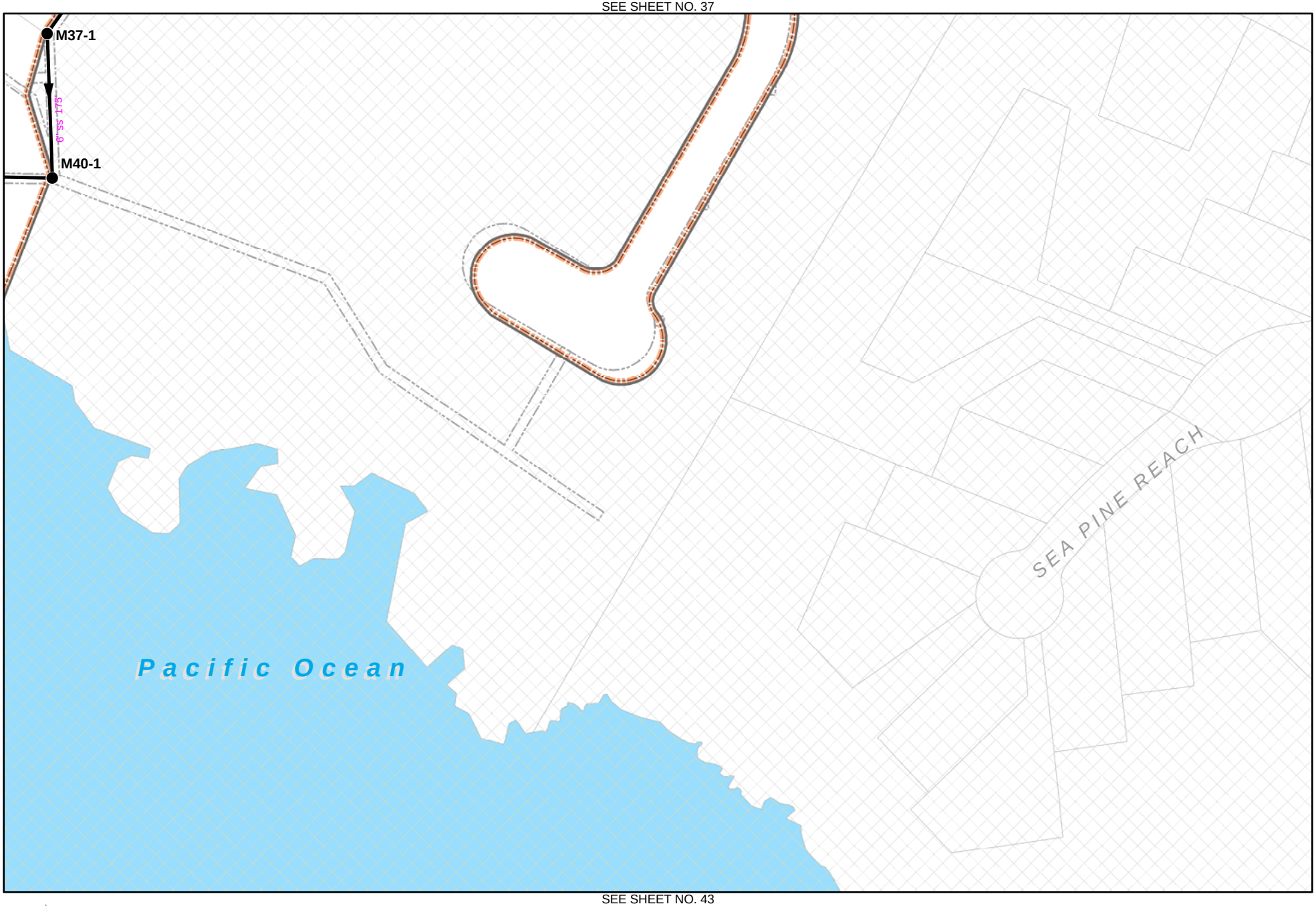

N

0 50 100 Feet

Page Print Date: Oct 22, 2007

Cleanout
Manhole
Sanitation Main
Force Main
Sea Ranch District Boundary
Sanitation Easements
Parcels
Treatment Plant

SRZ Sheet No. 40



N

0 50 100 Feet

Page Print Date: Oct 22, 2007

Cleanout
Manhole
Sanitation Main
Force Main
Sea Ranch District Boundary
Sanitation Easements
Parcels
Treatment Plant

SRZ Sheet No. 68

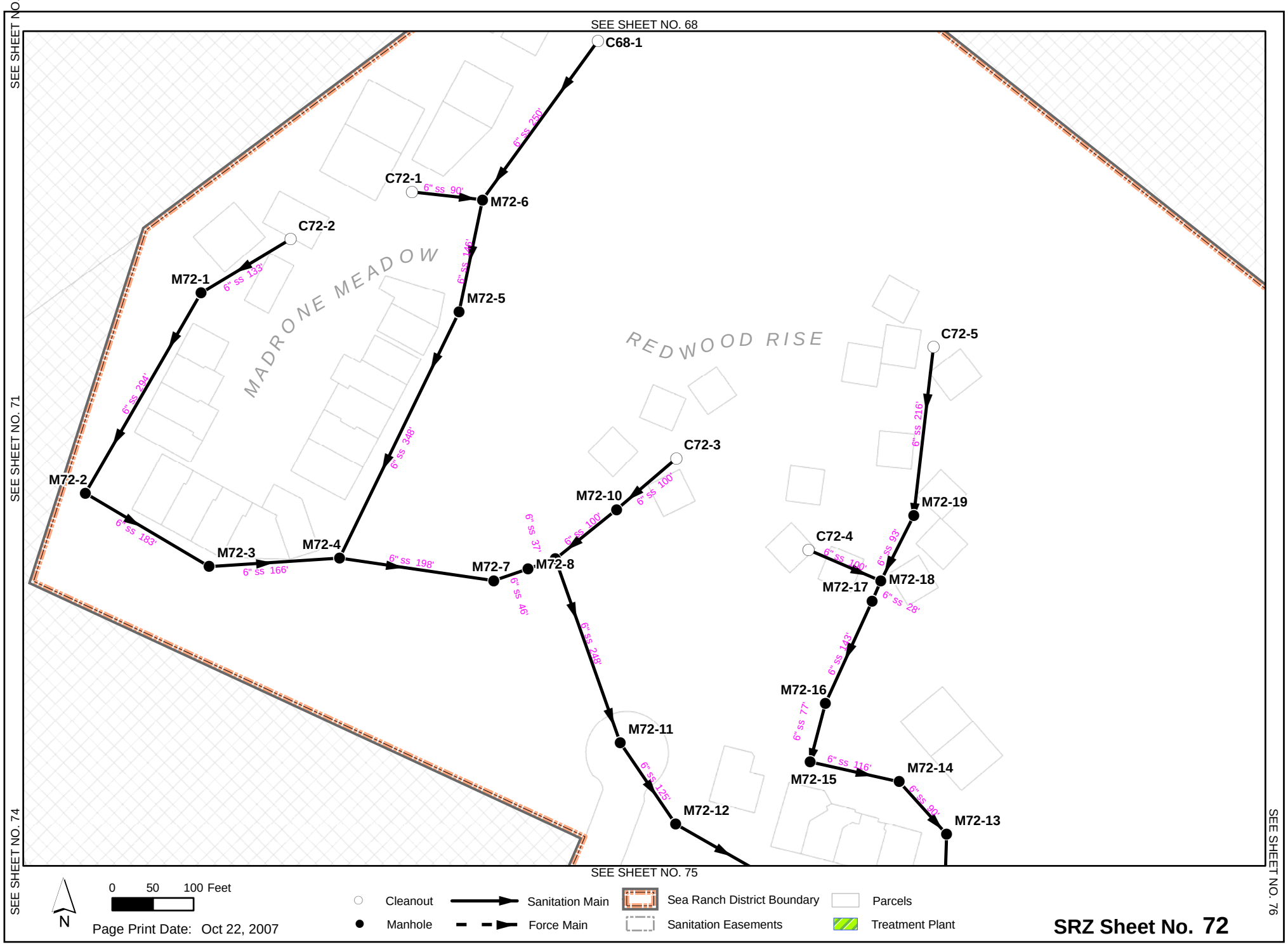

SRZ Sheet No. 72

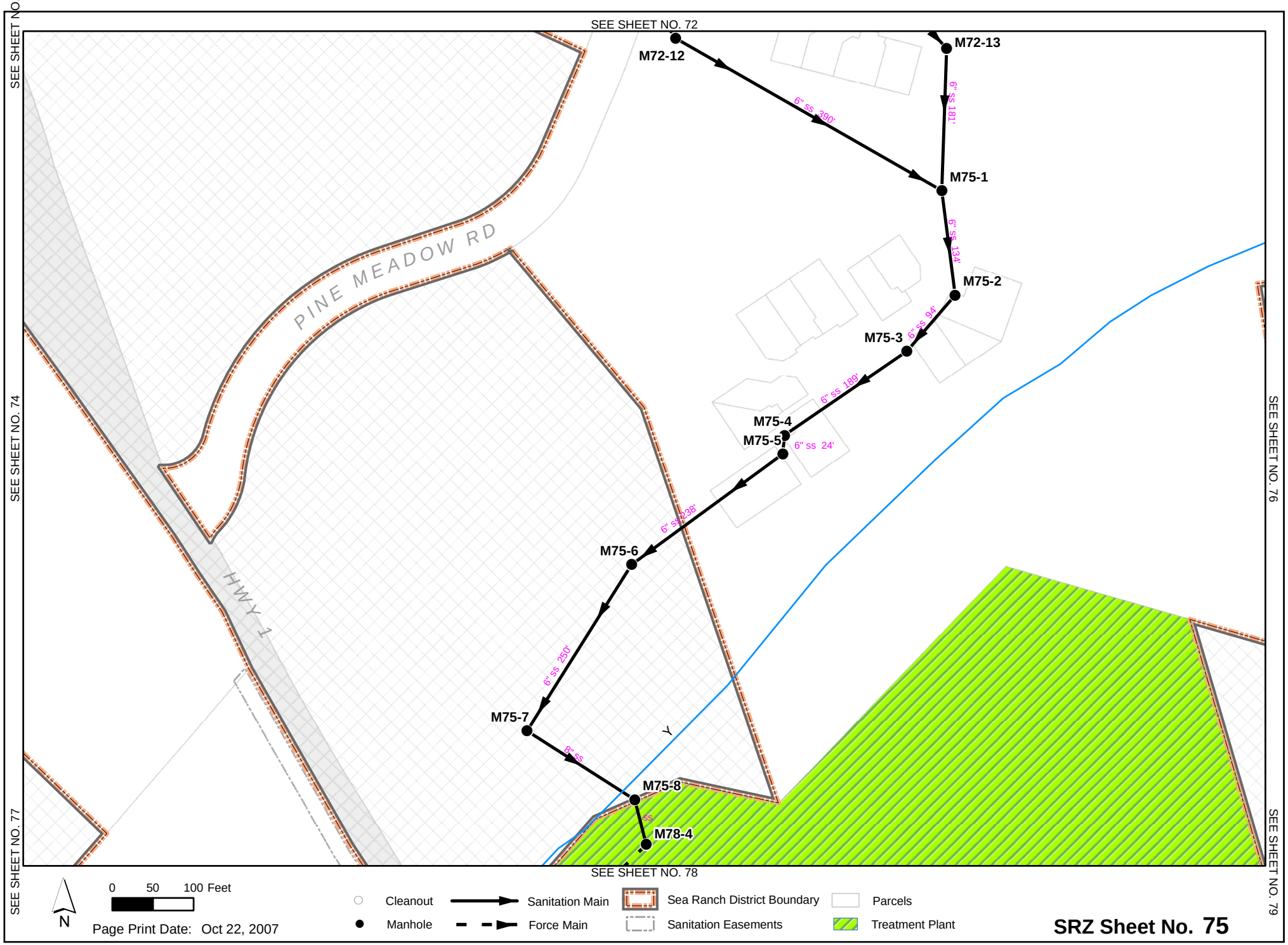
SEE SHEET NO. 71
SEE SHEET NO. 72
SEE SHEET NO. 74
SEE SHEET NO. 76
SEE SHEET NO. 77
SEE SHEET NO. 78
SEE SHEET NO. 79
M72-12
M72-13
6" SS 390'
6" SS 181'
M75-1
6" SS 134'
M75-2
6" SS 94'
M75-3
6" SS 189'
M75-4
M75-5
6" SS 24'
6" SS 238'
M75-6
6" SS 250'
M75-7
8" SS
M75-8
4" SS
M78-4
PINE MEADOW RD
HWY 1
0 50 100 Feet
N
Page Print Date: Oct 22, 2007
Cleanout
Manhole
Sanitation Main
Force Main
Sea Ranch District Boundary
Sanitation Easements
Parcels
Treatment Plant
SRZ Sheet No. 75

SEE SHEET NO. 73

SEE SHEET NO. 74

SEE SHEET NO. 75

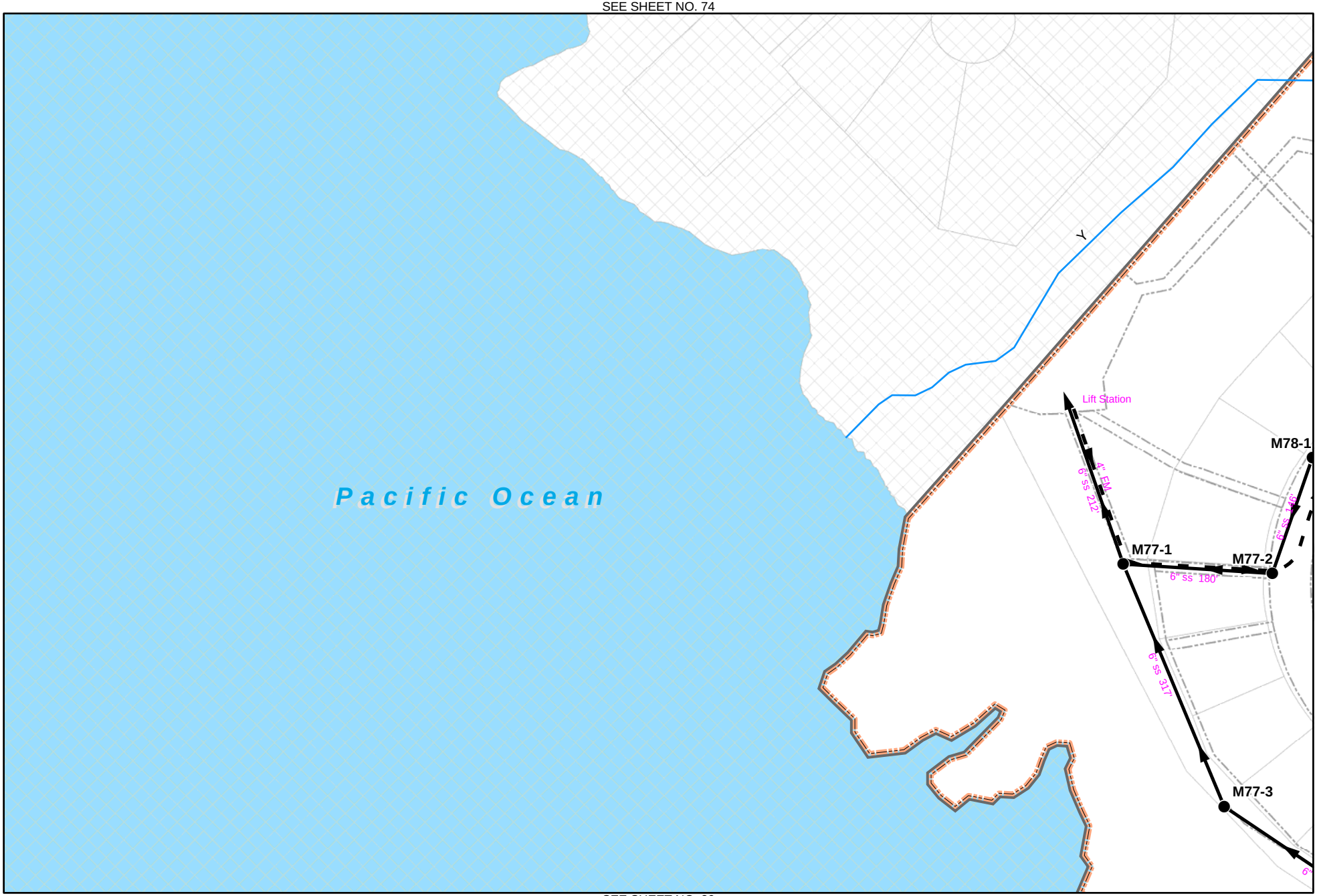

SEE SHEET NO. 78

SEE SHEET NO. 80

SEE SHEET NO. 81

N

0 50 100 Feet

Page Print Date: Oct 22, 2007

Cleanout
Manhole
Sanitation Main
Force Main
Sea Ranch District Boundary
Sanitation Easements
Parcels
Treatment Plant

SRZ Sheet No. 77

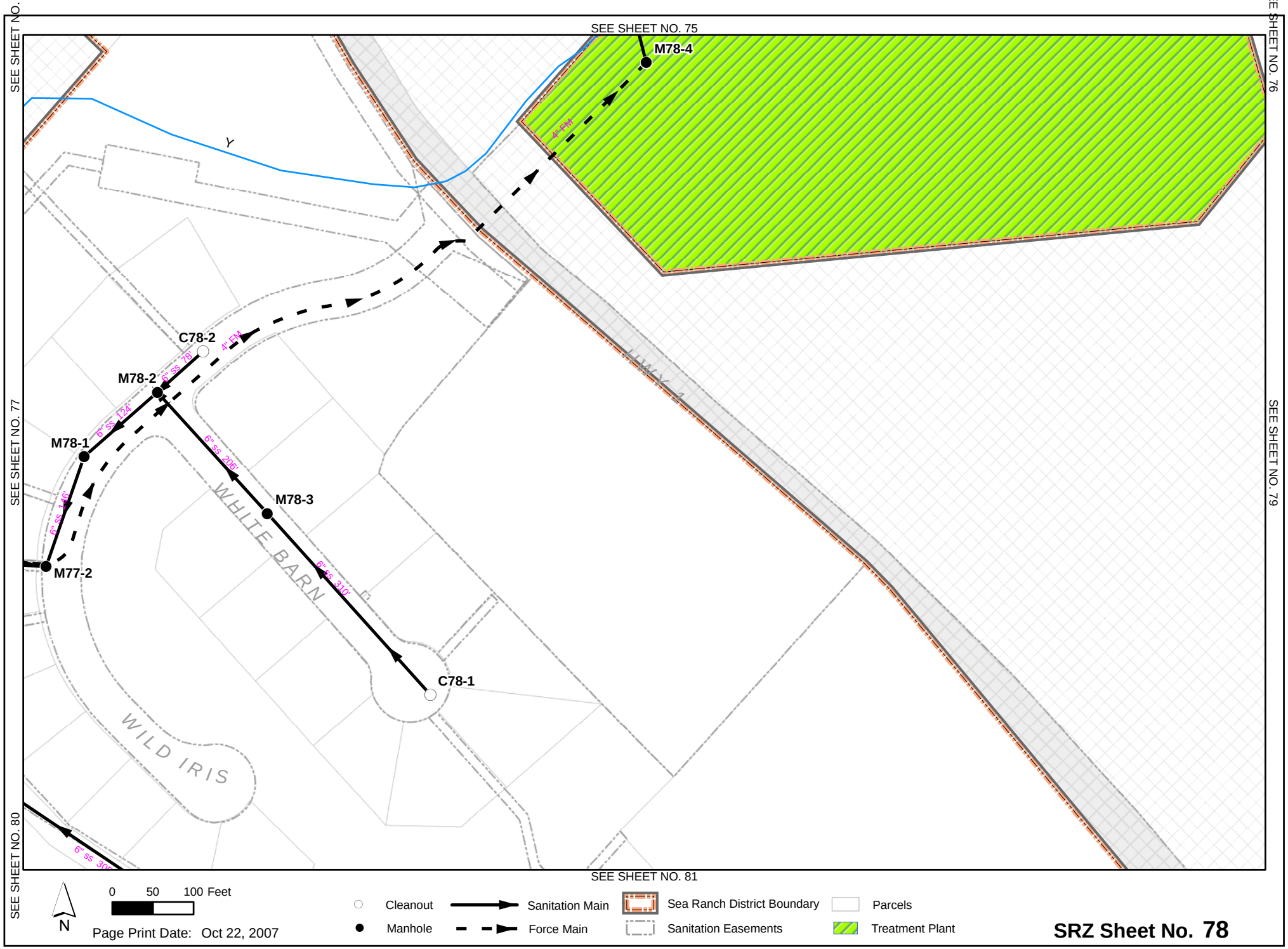

SRZ Sheet No. 78

SEE SHEET NO. 77

SEE SHEET NO. 78

SEE SHEET NO. 79

SEE SHEET NO. 80

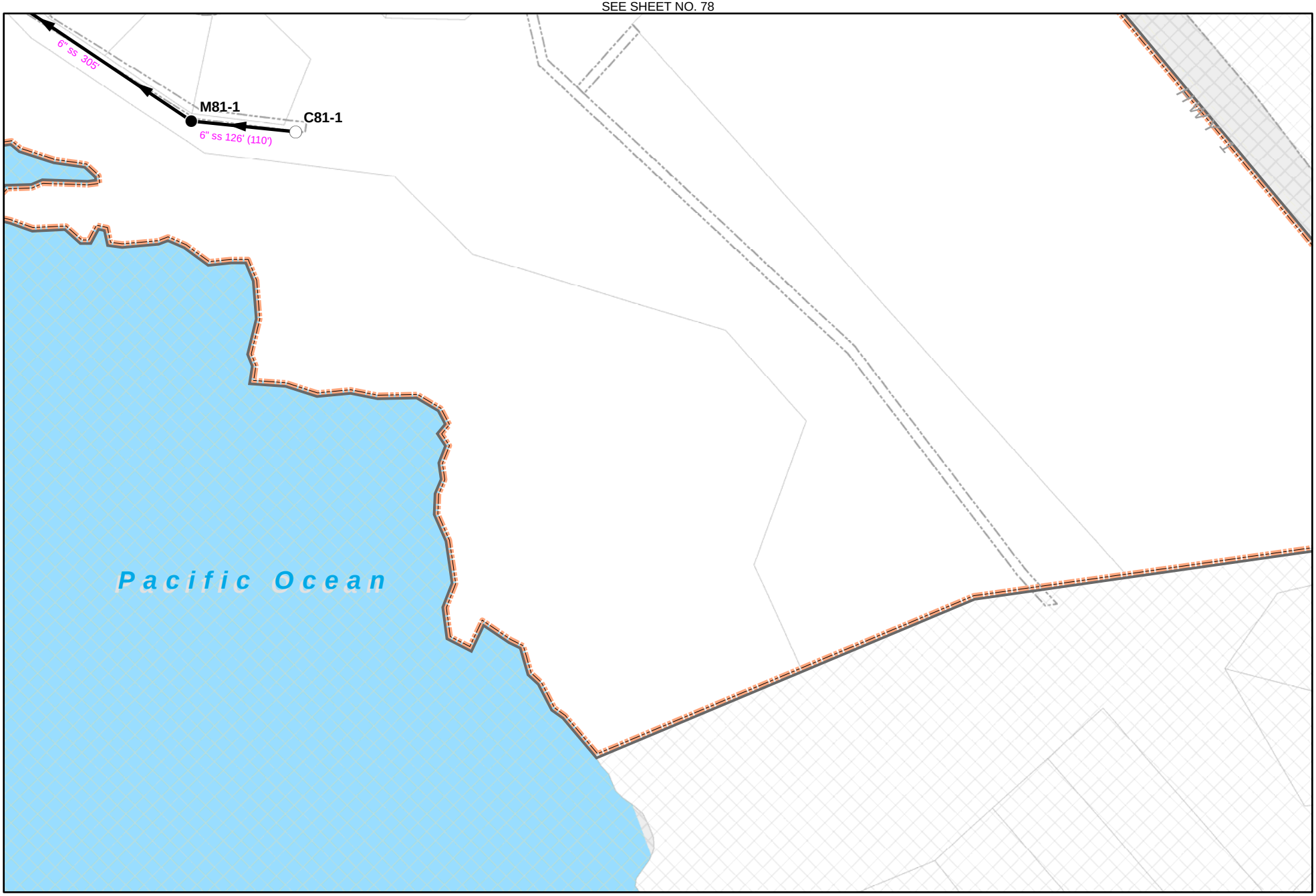

N

0 50 100 Feet

Page Print Date: Oct 22, 2007

Cleanout

Manhole

Sanitation Main

Force Main

Sea Ranch District Boundary

Sanitation Easements

Parcels

Treatment Plant

SRZ Sheet No. 81